



# Flächenwidmungsplan 2025



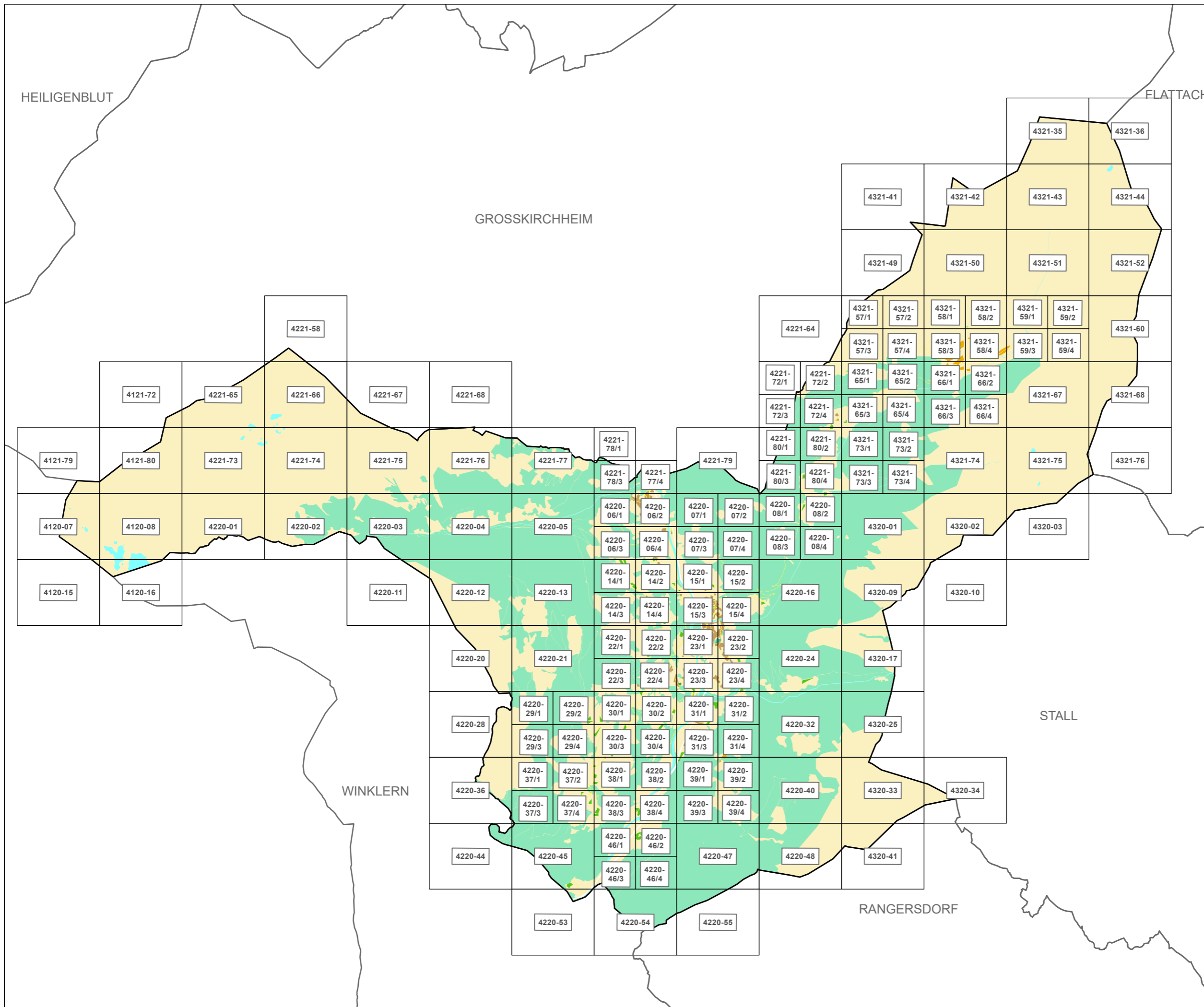
Gemeinde Mörttschach

# Flächenwidmungsplan



Gemeinde  
Mörttschach

**Blattschnittübersicht**  
gemäß Mappenblätter BEV



**Ortschaften auf Blattschnitt:**

<b>(Hintere) Asten</b>	4221-72/4
<b>(Vordere) Asten</b>	4221-80/4
<b>Auen</b>	4220-38/4
<b>Lassach</b>	4220-23/x
<b>Mörttschach</b>	4220-15/x
	4220-23/x
<b>Pirkachberg</b>	4220-14/1
<b>Rettenbach</b>	4220-30/3
	4220-38/1
<b>Stampfen</b>	4220-06/x
	4221-77/4


x = 1,2,3, und/oder 4

91 Blätter im Maßstab 1:2.000  
68 Blätter im Maßstab 1:4.000

Katasterstand: 01.04.2025  
Quelle: BEV

Genehmigungsbescheid  
Kärntner Landesregierung:  
Datum: 26.03.2026  
Zahl: 07-RO-80-128604/2025-7

Beschluss des Gemeinderates:  
28.11.2025



Gemeinde  
Mörttschach

Planzeichendarstellung








## Darstellung der vom Gemeinderat zu treffenden Festlegungen

### A. Bauland

-  1. Dorfgebiet
-  2. Kurgebiet
-  3. Gemischtes-Baugebiet
-  4. Gewerbegebiet
-  5. Sondergebiet
-  6. Sonderwidmungen
-  7. Aufschließungsgebiet




5.) ARA = Abwasserreinigungsanlage  
6. FZW = Freizeitwohnsitz

### B. Grünland











-  1. Für die Land- und Forstwirtschaft bestimmte Fläche
-  2. Hofstelle
-  3. Erholungsfläche mit oder ohne Beifügen einer spezifischen Erholungsnutzung
-  4. Friedhof
-  5. Schutzstreifen als Immissionsschutz
-  6. Campingplatz
-  7. Sonstige

2.) H-A = Auszugshaus, H-Z = Zuhube  
3.) GA = Garten  
7.) GHLW = Gerätehütte für landwirtschaftliche Geräte,  
HL = Holzlager, JST = Jausenstation, NG = Nebengebäude,  
P = Parkplatz

### C. Verkehrsfläche

-  1. Allgemeine Verkehrsfläche
-  2. Parkplatz
-  3. Weg nach Luftbild


## Darstellung der ersichtlich zu machenden Festlegungen

-  B107 Großglockner Straße
-  110kV KNG (inkl. Sicherheitsabstand)
-  20kV KNG
-  Rote Gefahrenzone  
WR = Wildbach, FR = Fluss, LR = Lawine
-  Rot-Gelbe Gefahrenzone  
FRG = Fluss
-  Gelbe Gefahrenzone  
WG = Wildbach, FG = Fluss, LG = Lawine
-  Blauer Vorbehaltsbereich  
TM = Technische Maßnahme
-  Brauner Hinweisbereich  
ST = Steinschlag
-  Engeres Quellschutzgebiet
-  Weiteres Quellschutzgebiet
-  Schutzgebiete  
ESG = Europaschutzgebiet, ND = Naturdenkmal,  
NPA = Nationalpark Außenzone, NPK = Nationalpark  
Kernzone
-  1  
Ersichtlichmachung gemäß K-ROG 2021, § 44 Abs. 1
-  L  
Denkmalgeschützte bauliche Anlage
-  Gewässer
-  Wald
-  Gemeindegrenze
-  Katastralgemeindegrenze

Ersichtlichmachungen gemäß K-ROG 2021 § 44 Abs.1

lfd. Nr. Blatt Nr.	Grundstücksnummer Katastralgemeinde	Nutzung lt. Erhebung	rechtsgültiger Baubescheid
1 4220-05	317/3 Stranach	Ferienhaus	131-9/81-17 vom 12.11.1981
2 4220-06/2	162/2 Stranach	Wohngebäude	551-2/1968 vom 30.10.1968
3 4220-06/4	.28/1, 155/2, 1181/2 Stranach	Wohngebäude	153/9-77-7 vom 20.10.1978
4 4220-14/2	200/2, 207, 209/1 Stranach	Landwirtschaftliche Hofstelle, Teil innerhalb roter WLK GFZ	Errichtungsjahr vor 1993
5 4220-15/3	424/5, 430 Stranach	Wohngebäude	Errichtungsjahr vor 1993
6 4220-15/3	.71/1, 424/4, 424/5 Stranach	Wohn- und Wirtschaftsgebäude	Errichtungsjahr vor 1993
7 4220-15/3	434/2 Stranach	Wohngebäude	Errichtungsjahr vor 1993
8 4220-23/1	448/2 Stranach	Wohngebäude	Errichtungsjahr vor 1993
9 4220-23/1	448/3 Stranach	Wohngebäude	Errichtungsjahr vor 1993
10 4220-31/1	571/1, 581 Stranach	Ferienhaus	536-1/1968 vom 22.10.1968
11 4220-31/3	840 Stranach	Wohngebäude	Errichtungsjahr vor 1993
12 4220-29/4	.104, 834/1, 584 Stranach	Ferienhaus	Errichtungsjahr vor 1993
13 4220-38/2	.166, 1159/1 Stranach	Pfarrhof	Errichtungsjahr vor 1993
14 4220-37/2	.237, 956, 647 Stranach	Ferienhaus	Errichtungsjahr vor 1993
15 4220-45	1151/1 Stranach	Wohngebäude	131-9/1988-06 vom 01.06.1988
16 4220-45	.171/2, .171/5, 1183 Stranach	Wohn- und Wirtschaftsgebäude	574/1952 vom 20.08.1952
17 4220-53	1148/2 Stranach	Wohngebäude	537-48 vom 03.05.1948
18 4220-23/4, 4220-31/2	638/2 Mörtschach	Wohngebäude	334/1/1960 vom 20.05.1960
19 4220-39/1	.143/4, 628/2 Mörtschach	Ferienhaus	Errichtungsjahr vor 1993
20 4220-31/2	857/12 Mörtschach	Wohnhaus	349-4/1960 vom 23.05.1960
21 4220-39/2	.171/1, 614, 618/1 Mörtschach	Ferienhaus	Errichtungsjahr vor 1993
22 4220-38/4	.183/1, .183/9 Mörtschach	Wohngebäude	Errichtungsjahr vor 1993
23 4220-48	597 Mörtschach	Almhütte (Lawinengefährd, siehe Schreiben WLK vom 25.11.2008)	Errichtungsjahr vor 1993
24 4221-80/2	381/1, 381/2, 382 Mörtschach	Ferienhaus (Freizeitwohnsitz)	439-6/1969 vom 18.12.1969
25 4221-72/4	376/5, 379/ Mörtschach	Ferienhaus (Freizeitwohnsitz)	153-9/1/1973 vom 20.02.1973
26 4321-65/3	.75/1, 966 Mörtschach	Ferienhaus (Freizeitwohnsitz)	351-1/1970 vom 30.08.1970

Flächenwidmungsplan




Gemeinde  
Mörtschach

Ersichtlichmachungen  
gemäß K-ROG 2021  
§ 44 Abs. 1

Blattschnitte gemäß Mappenblätter BEV

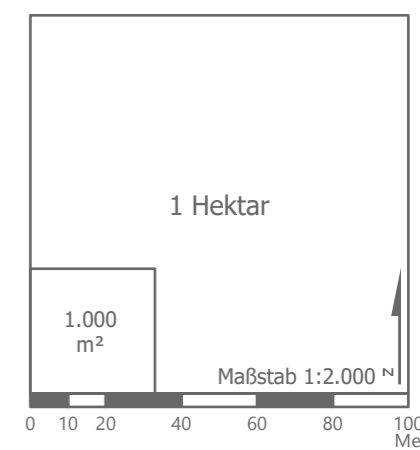
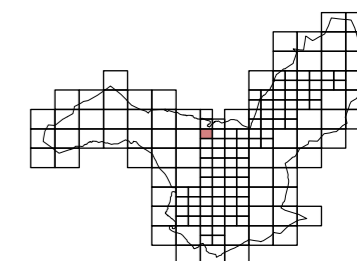
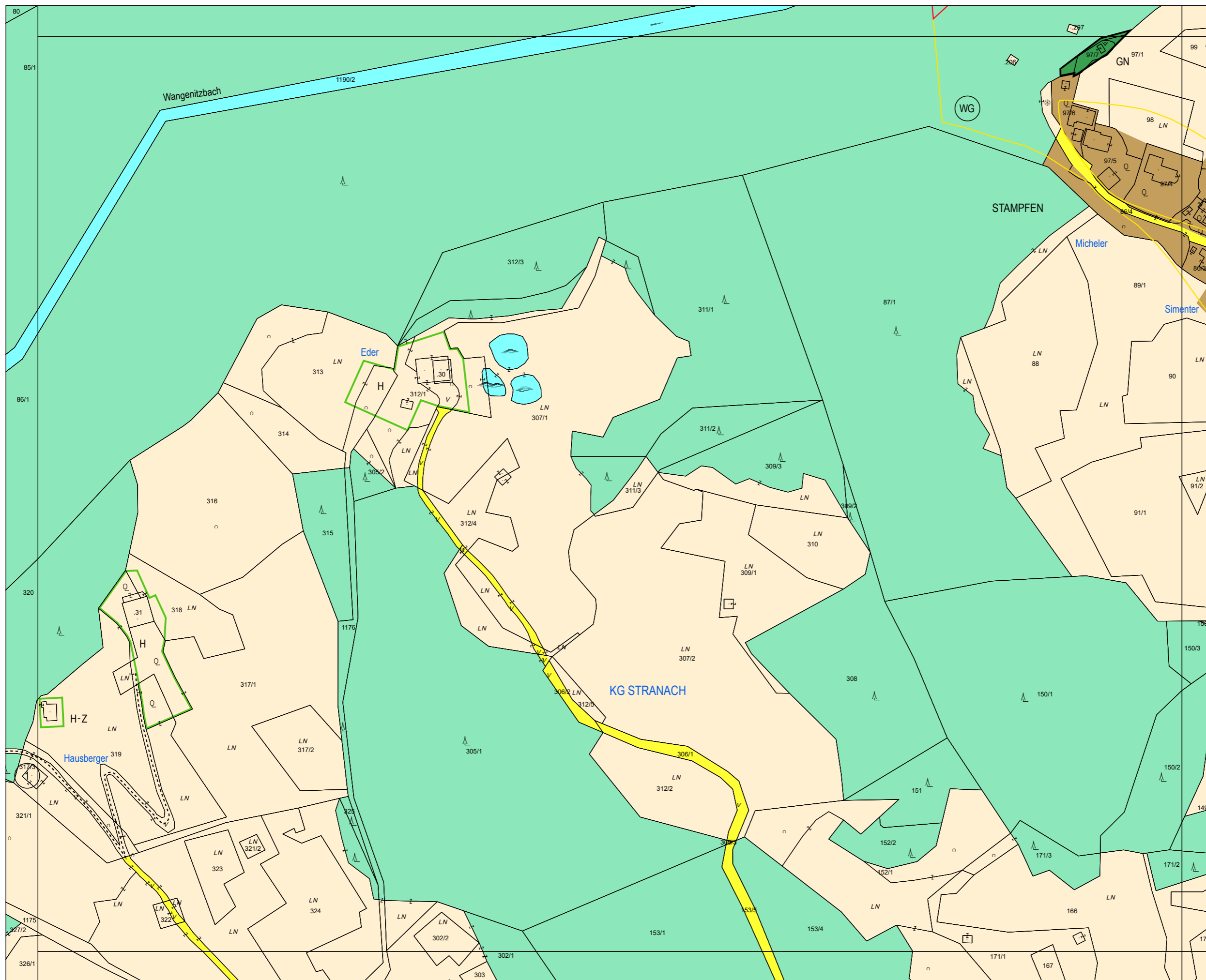
**1:2.000**

# Flächenwidmungsplan




Gemeinde  
Mörttschach

BLATTSCHNITTNUMMER  
**4220-06/1**

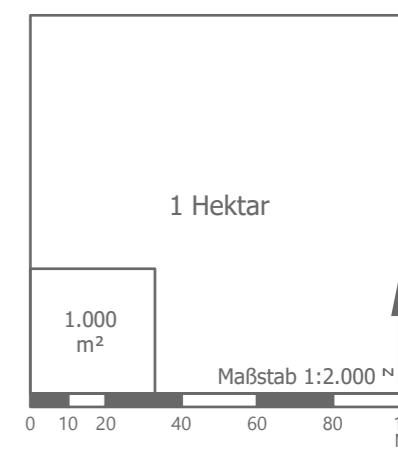
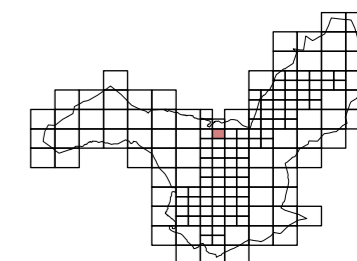
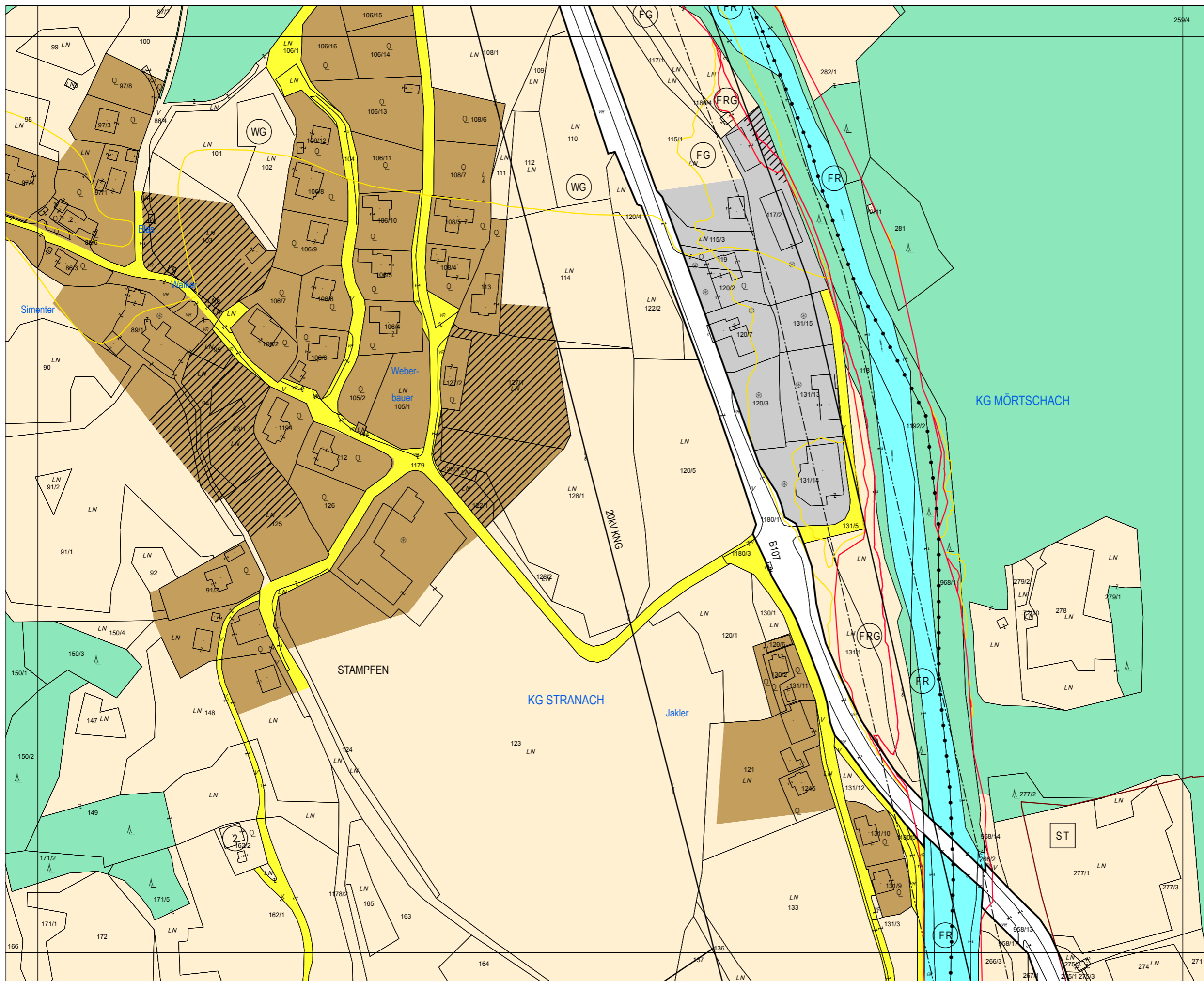


# Flächenwidmungsplan



Gemeinde  
Mörttschach


BLATTSCHNITTNUMMER  
**4220-06/2**



**RPK** ZT-GmbH  
RaumPlanung RaumKultur

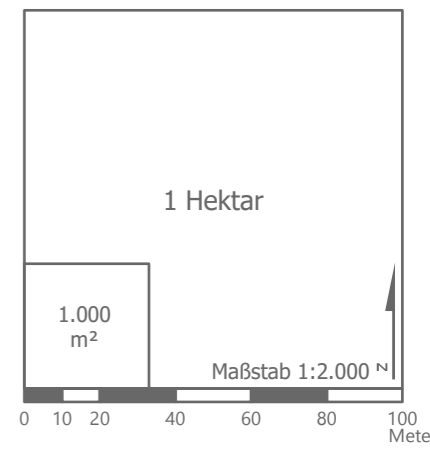
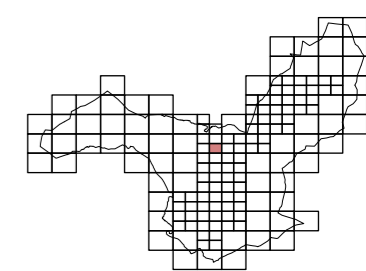
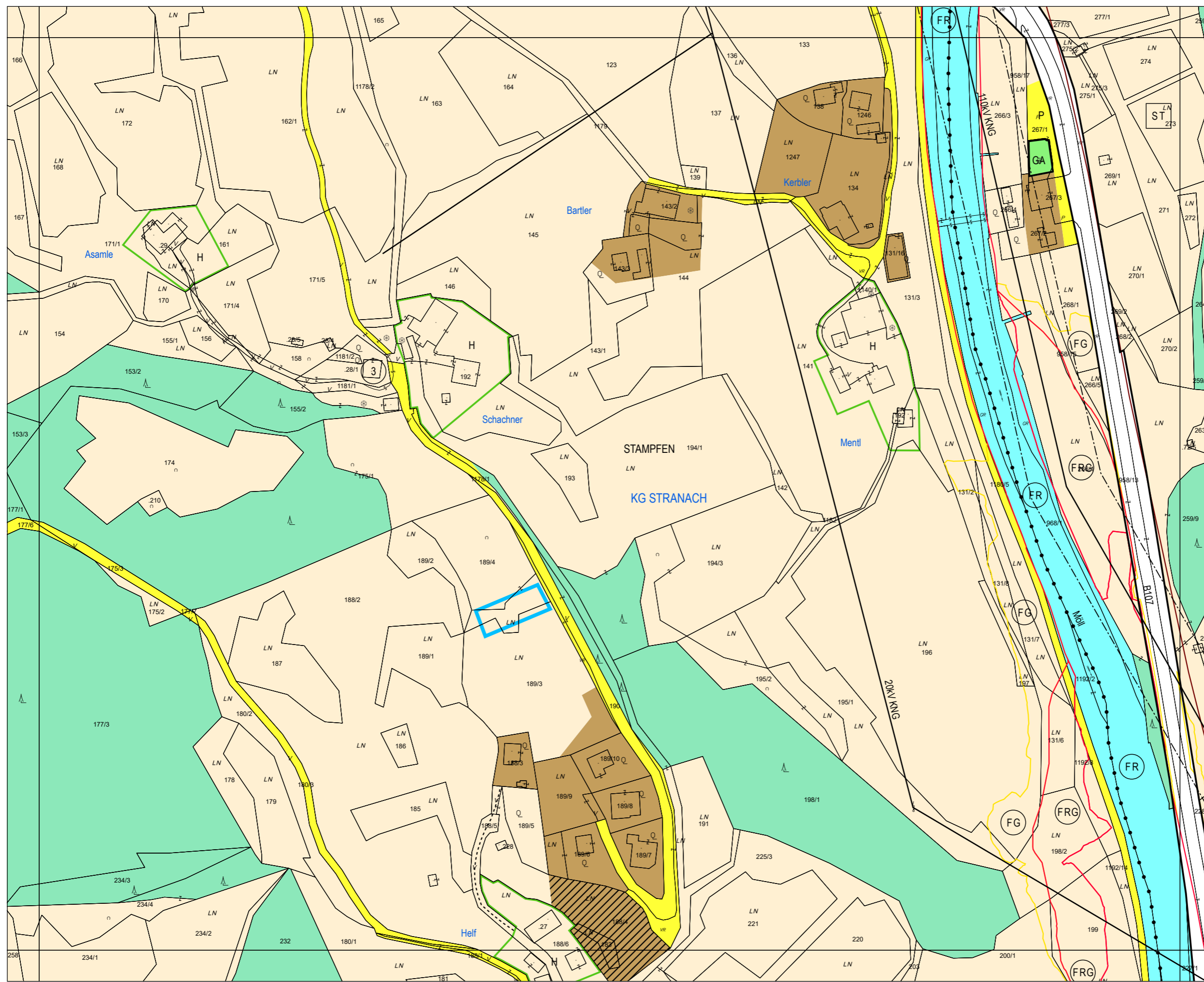


# Flächenwidmungsplan




Gemeinde  
Mörttschach

BLATTSCHNITTNUMMER  
**4220-06/4**



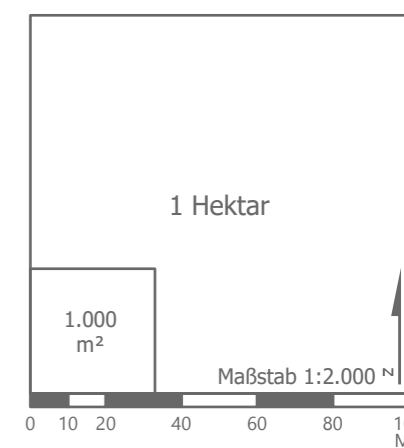
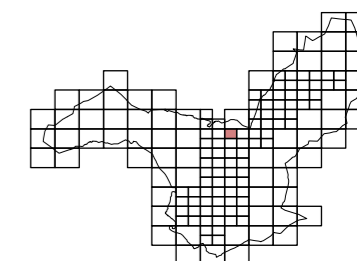
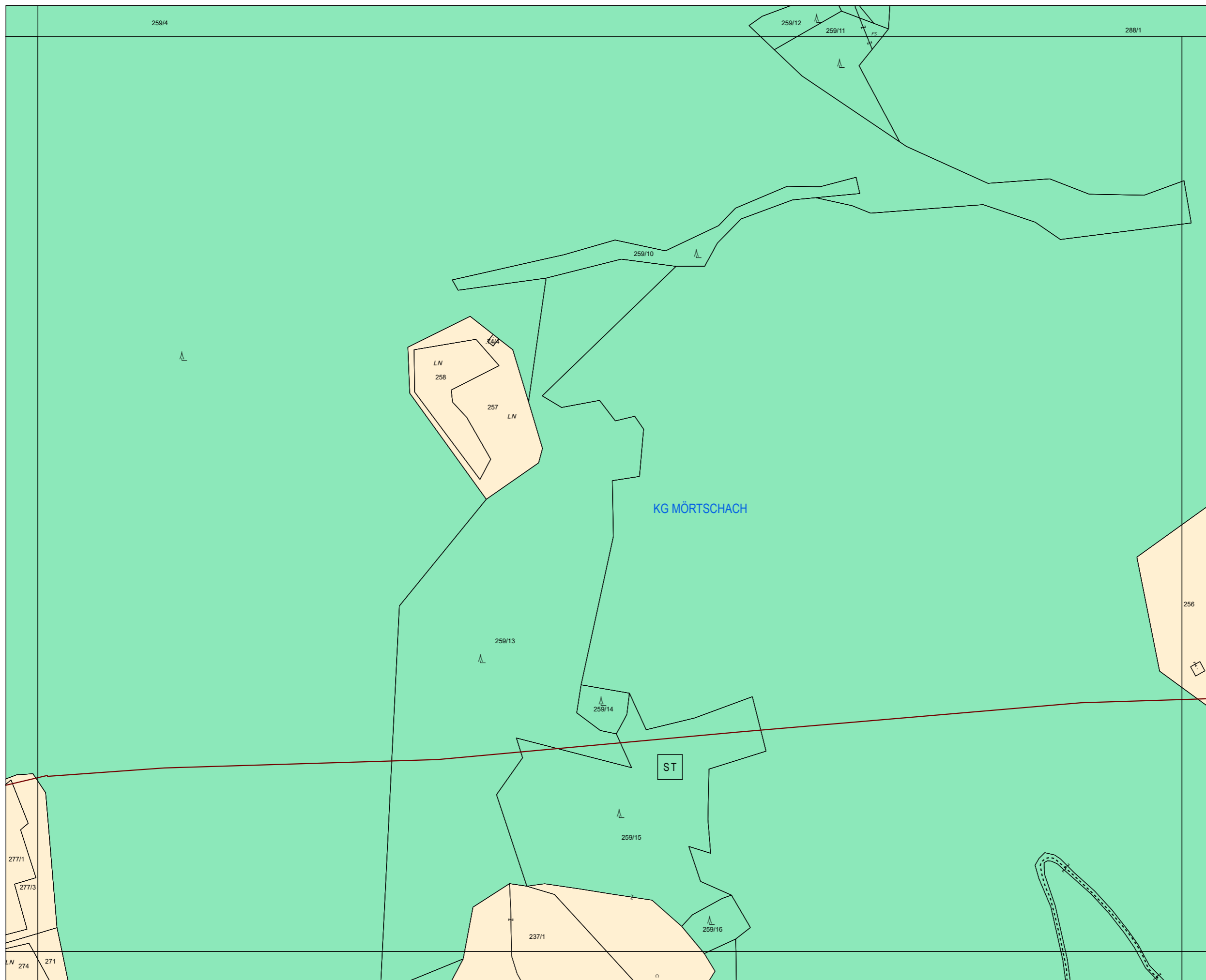
# Flächenwidmungsplan




Gemeinde  
Mörttschach

BLATTSCHNITTNUMMER

**4220-07/1**



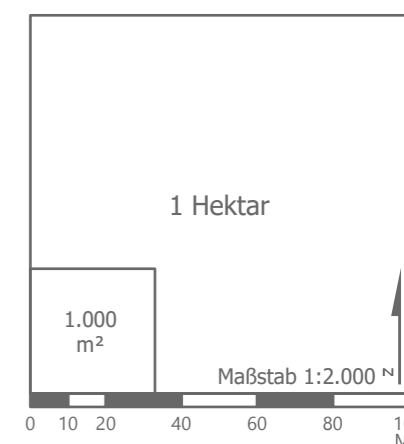
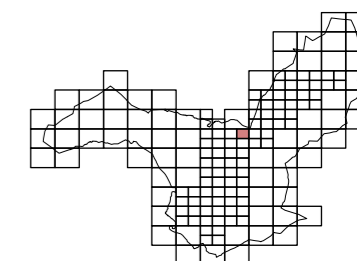
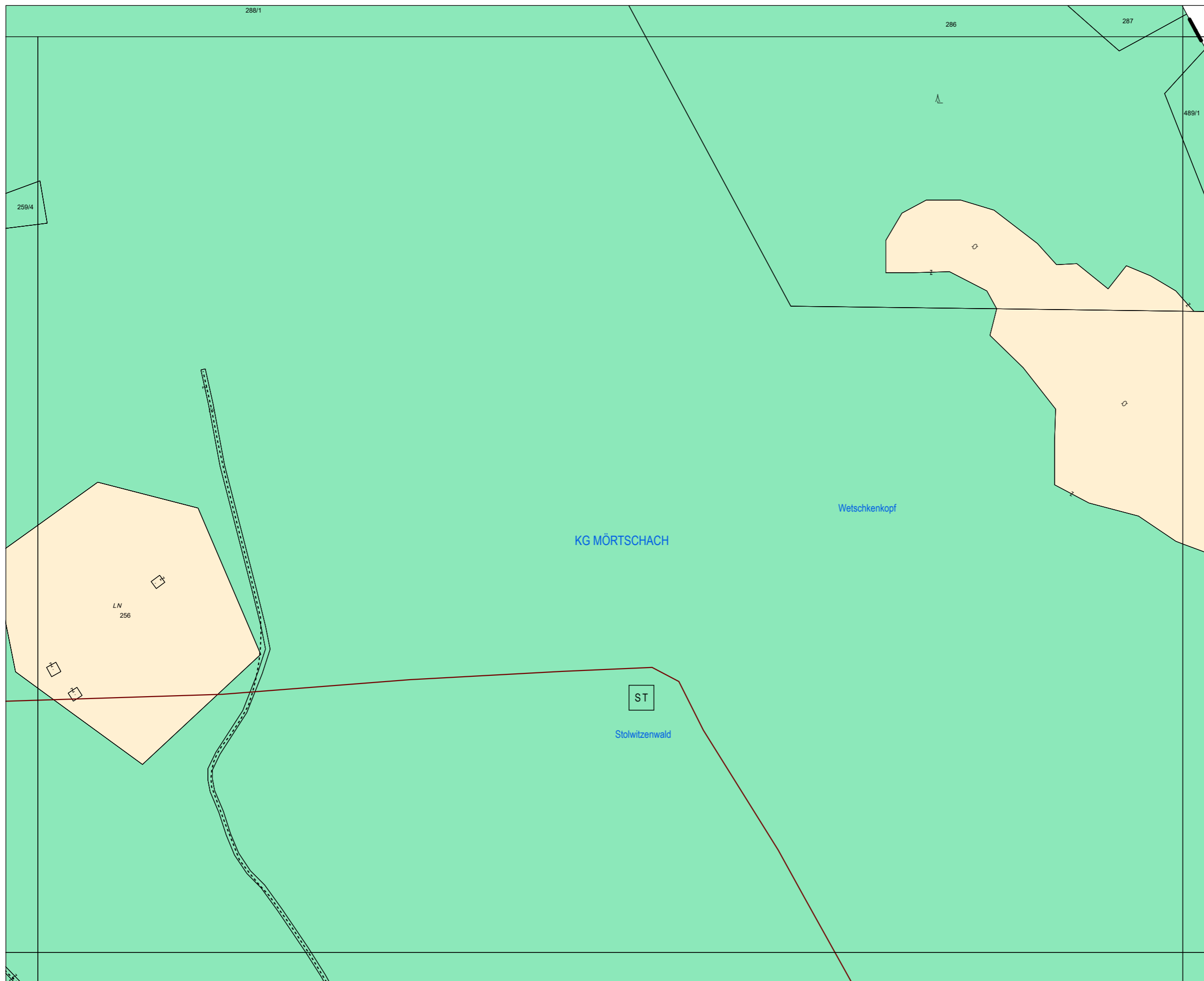
# Flächenwidmungsplan



Gemeinde  
Mörttschach


BLATTSCHNITTNUMMER

**4220-07/2**





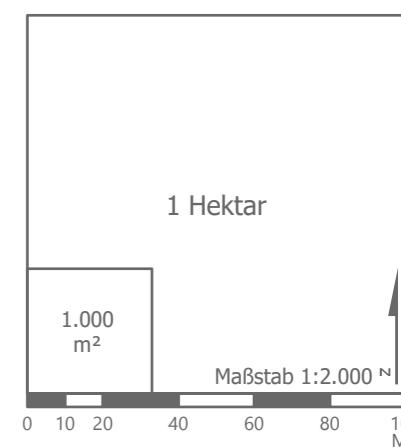
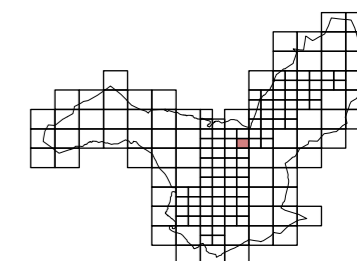
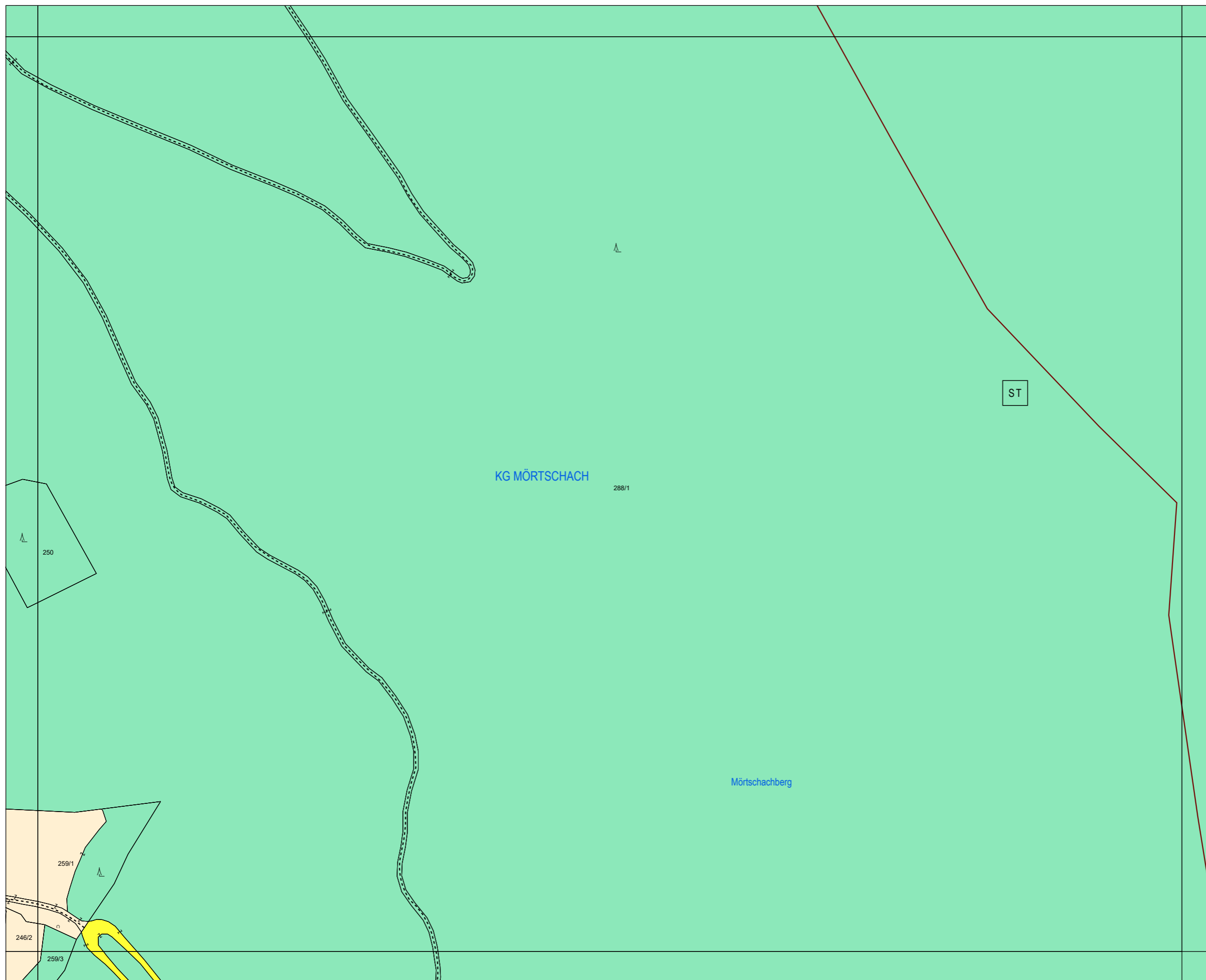
# Flächenwidmungsplan




Gemeinde  
Mörttschach

BLATTSCHNITTNUMMER

**4220-07/4**



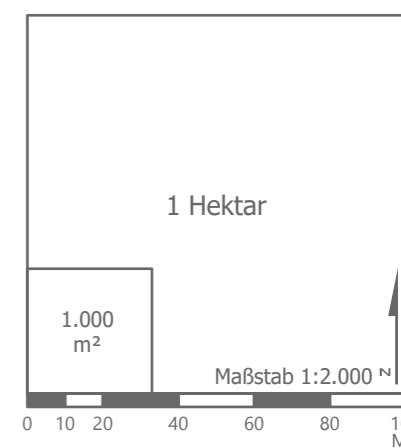
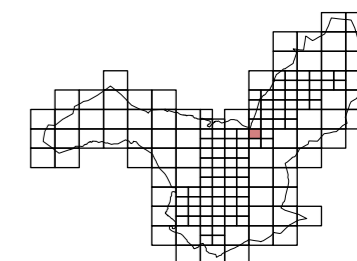
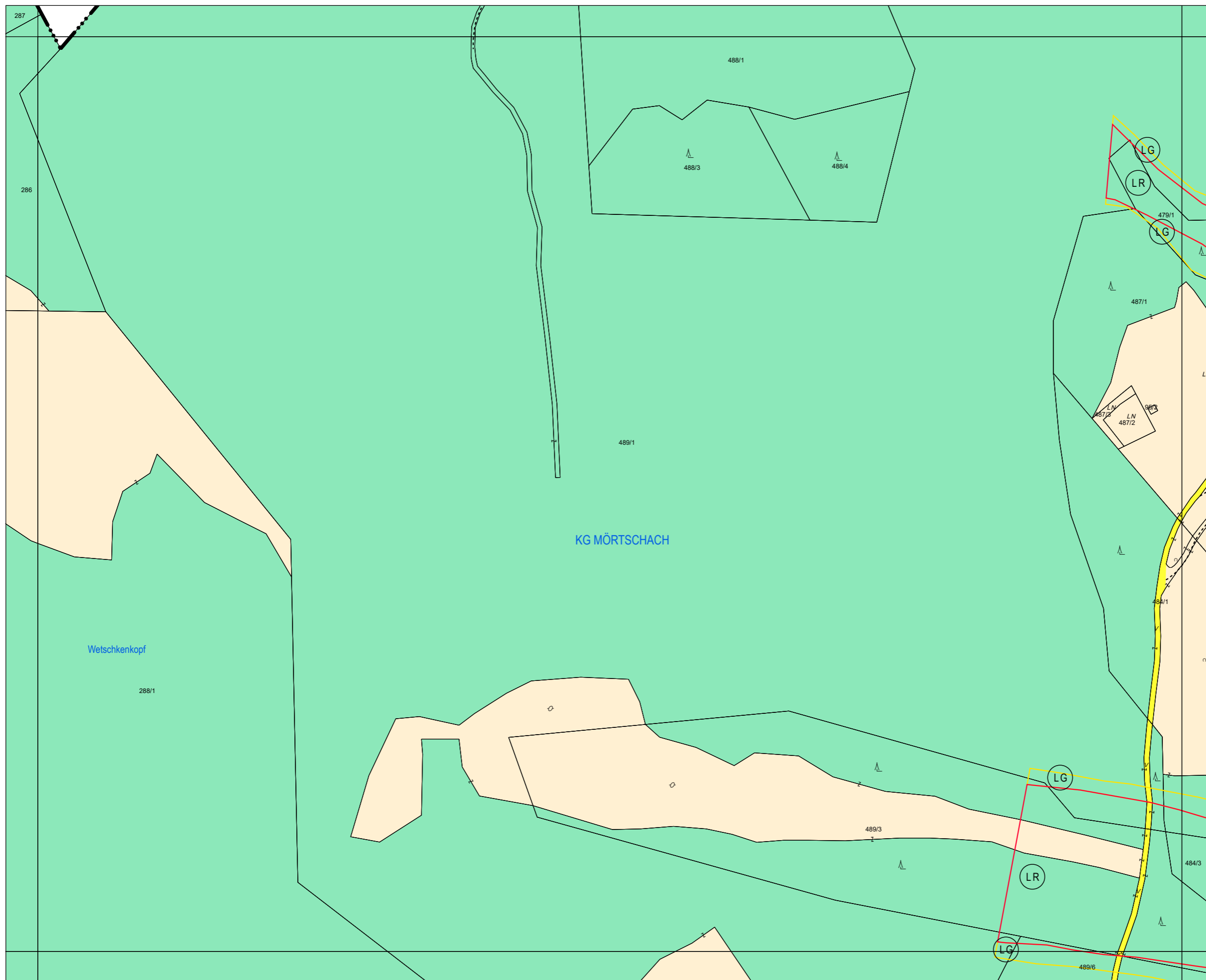
# Flächenwidmungsplan



Gemeinde  
Mörttschach


BLATTSCHNITTNUMMER

**4220-08/1**





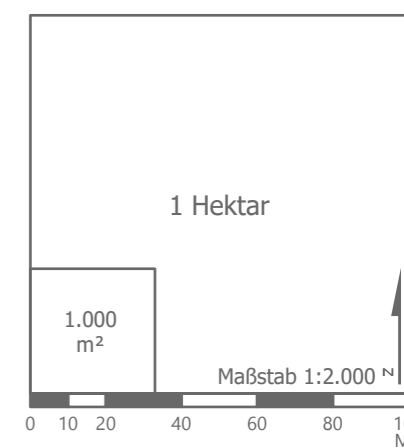
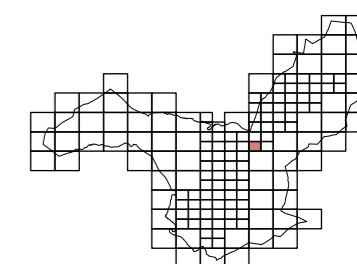
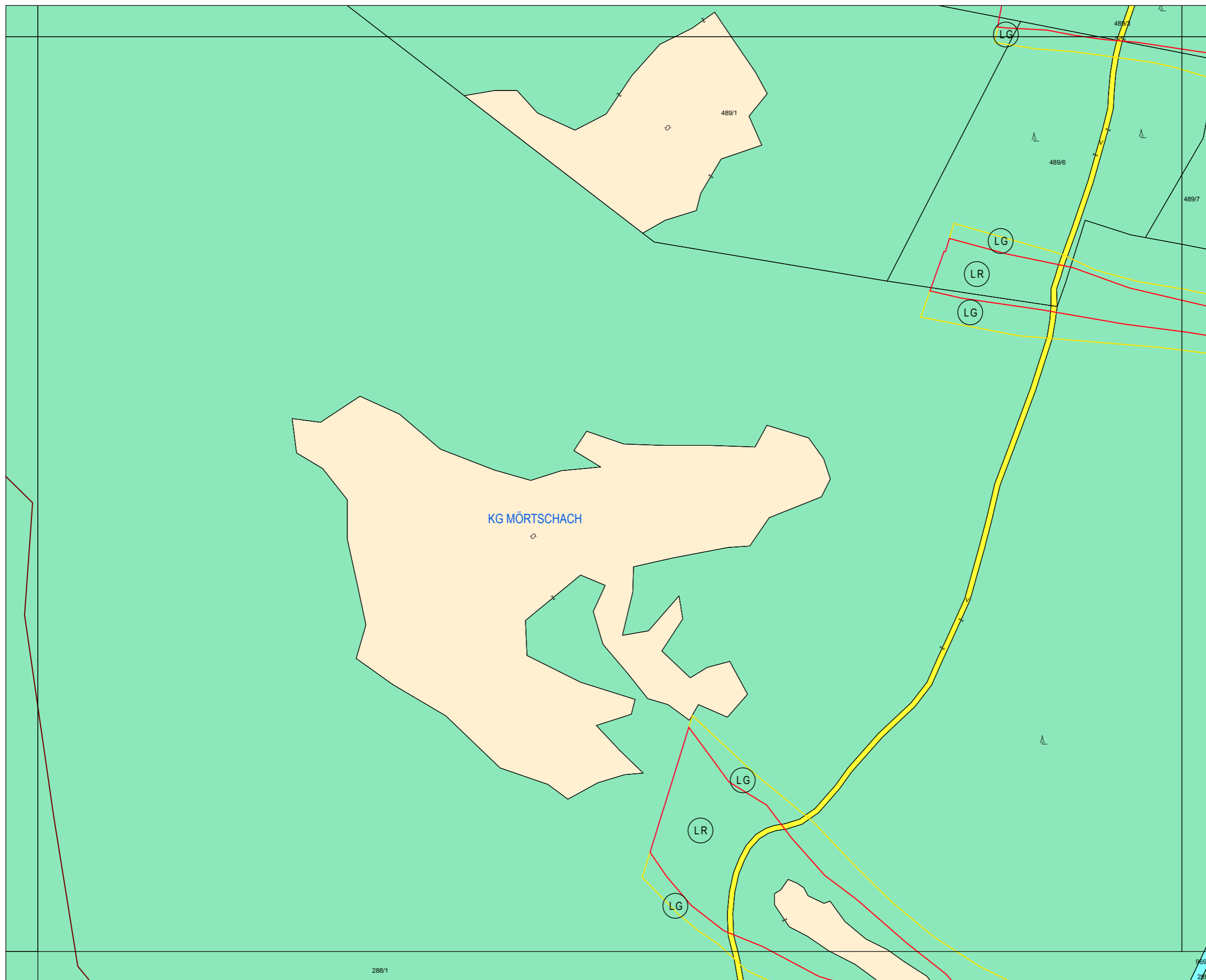
# Flächenwidmungsplan



Gemeinde  
Mörttschach

BLATTSCHNITTNUMMER


**4220-08/3**



288/1

969/1  
289/1

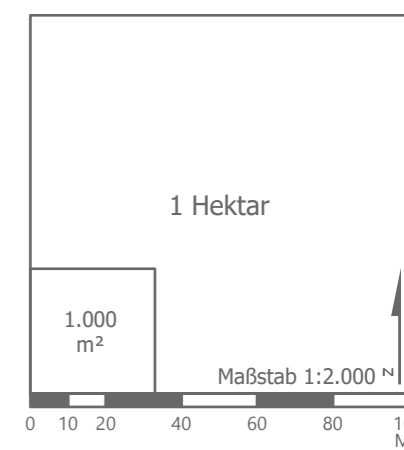
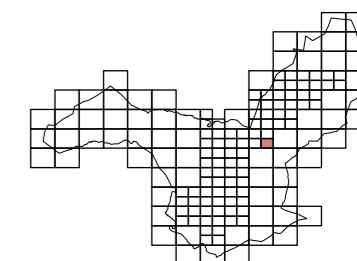
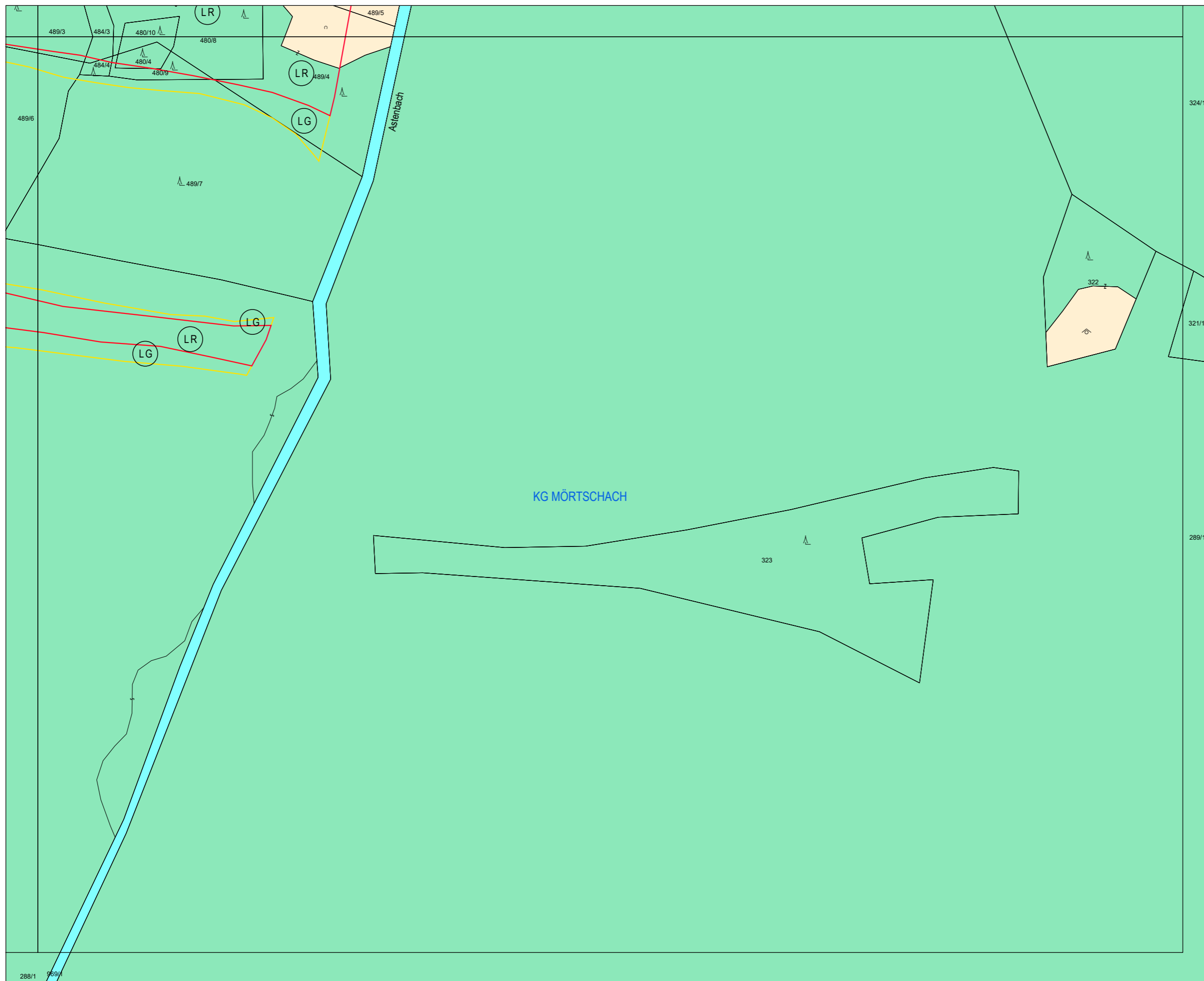
# Flächenwidmungsplan




Gemeinde  
Mörttschach

BLATTSCHNITTNUMMER

**4220-08/4**



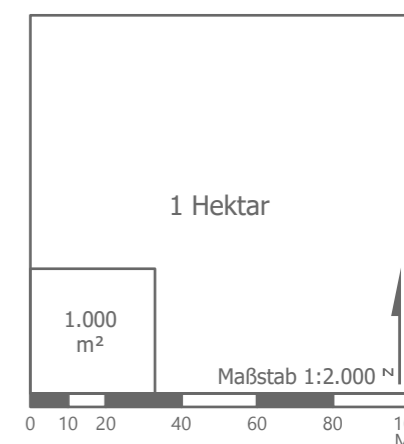
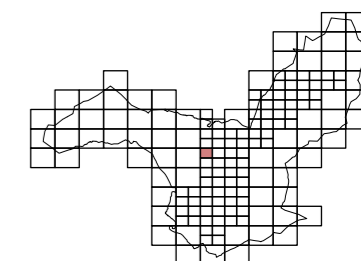
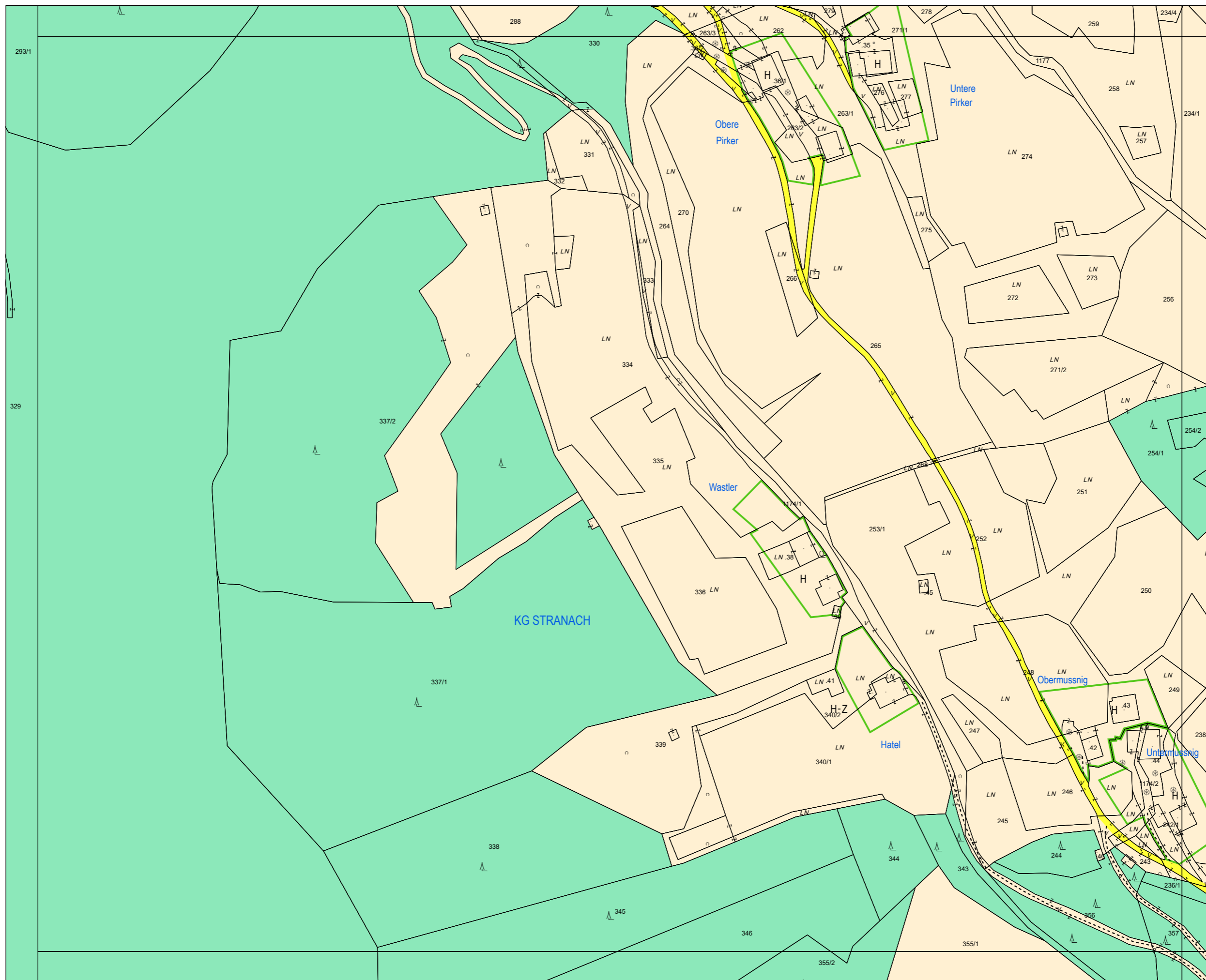
# Flächenwidmungsplan




Gemeinde  
Mörttschach

BLATTSCHNITTNUMMER

**4220-14/1**

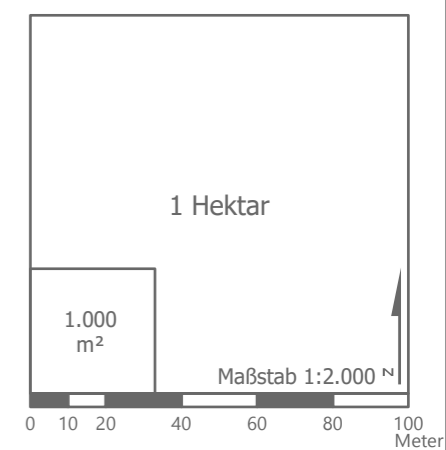
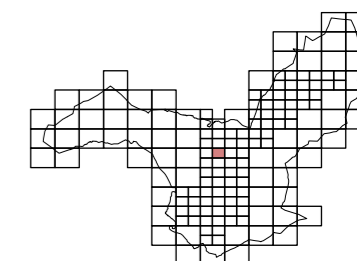
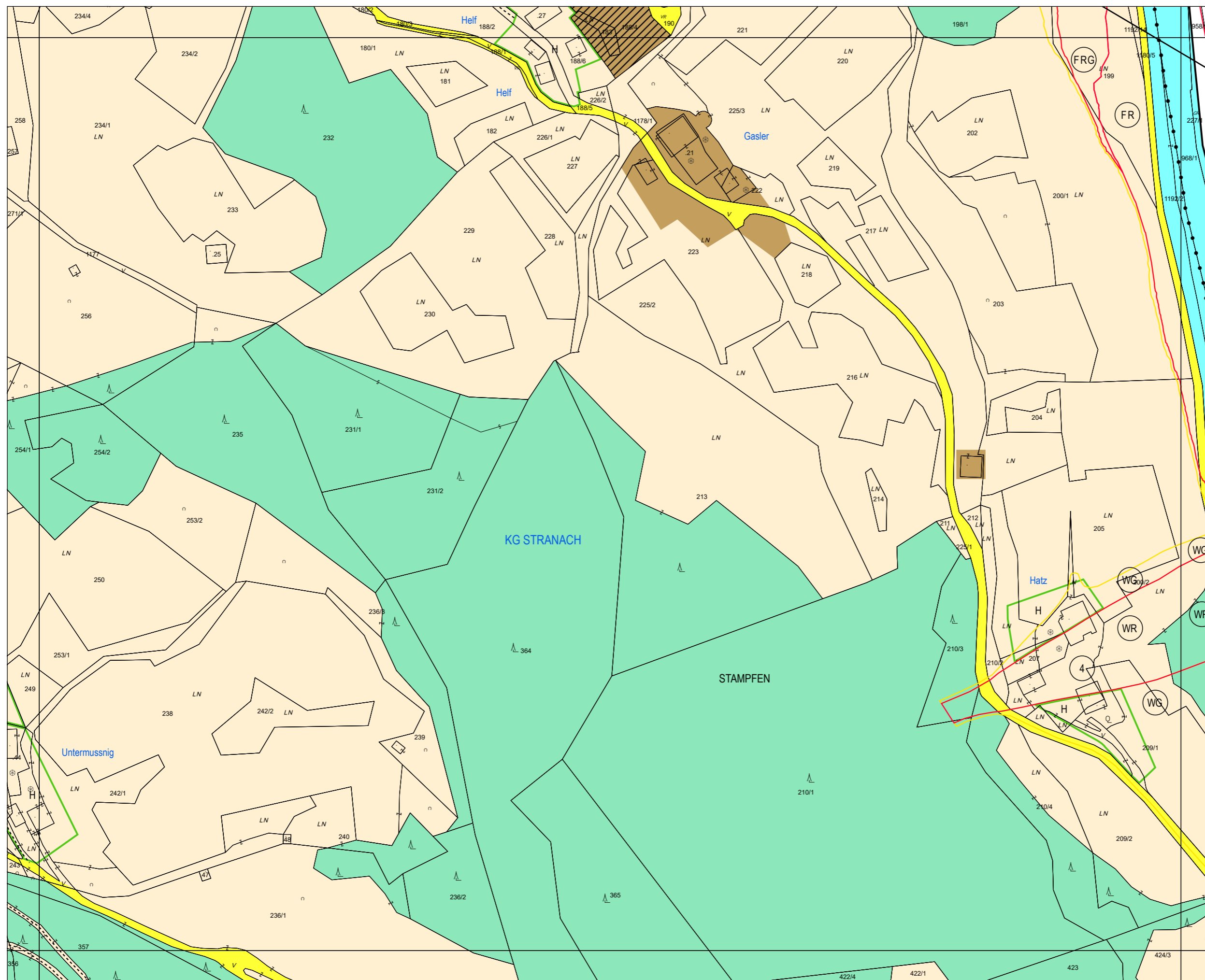


# Flächenwidmungsplan




Gemeinde  
Mörttschach

BLATTSCHNITTNUMMER  
**4220-14/2**



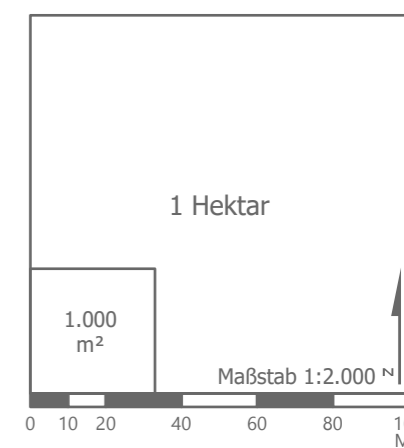
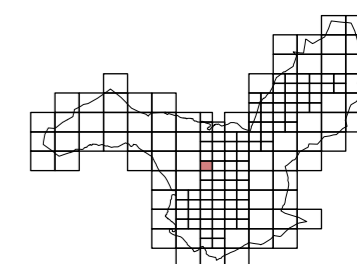
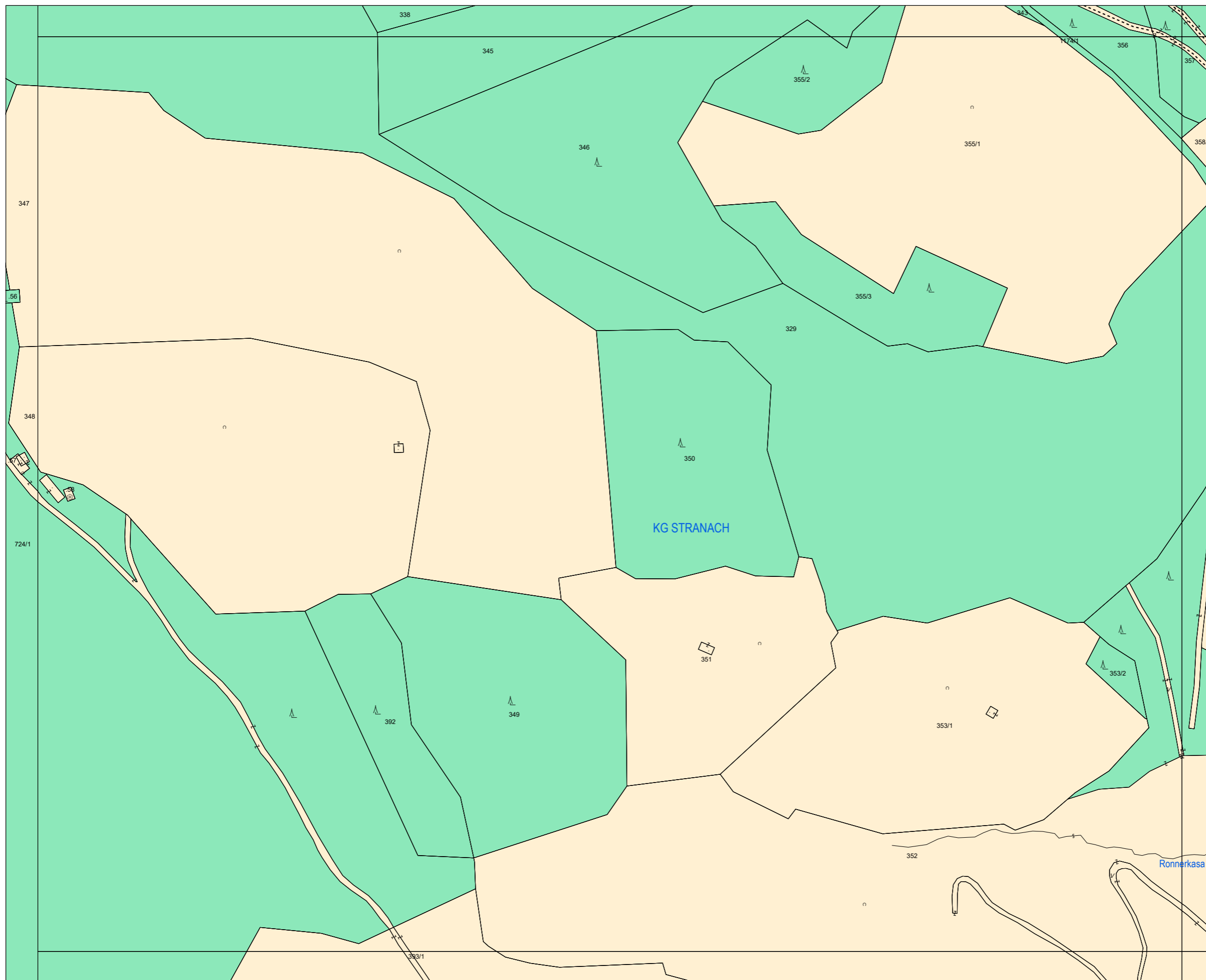
# Flächenwidmungsplan




Gemeinde  
Mörttschach

BLATTSCHNITTNUMMER

**4220-14/3**



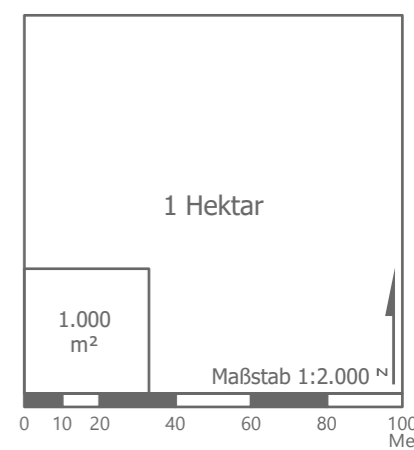
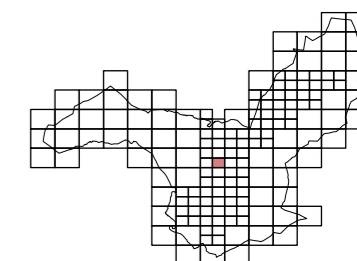
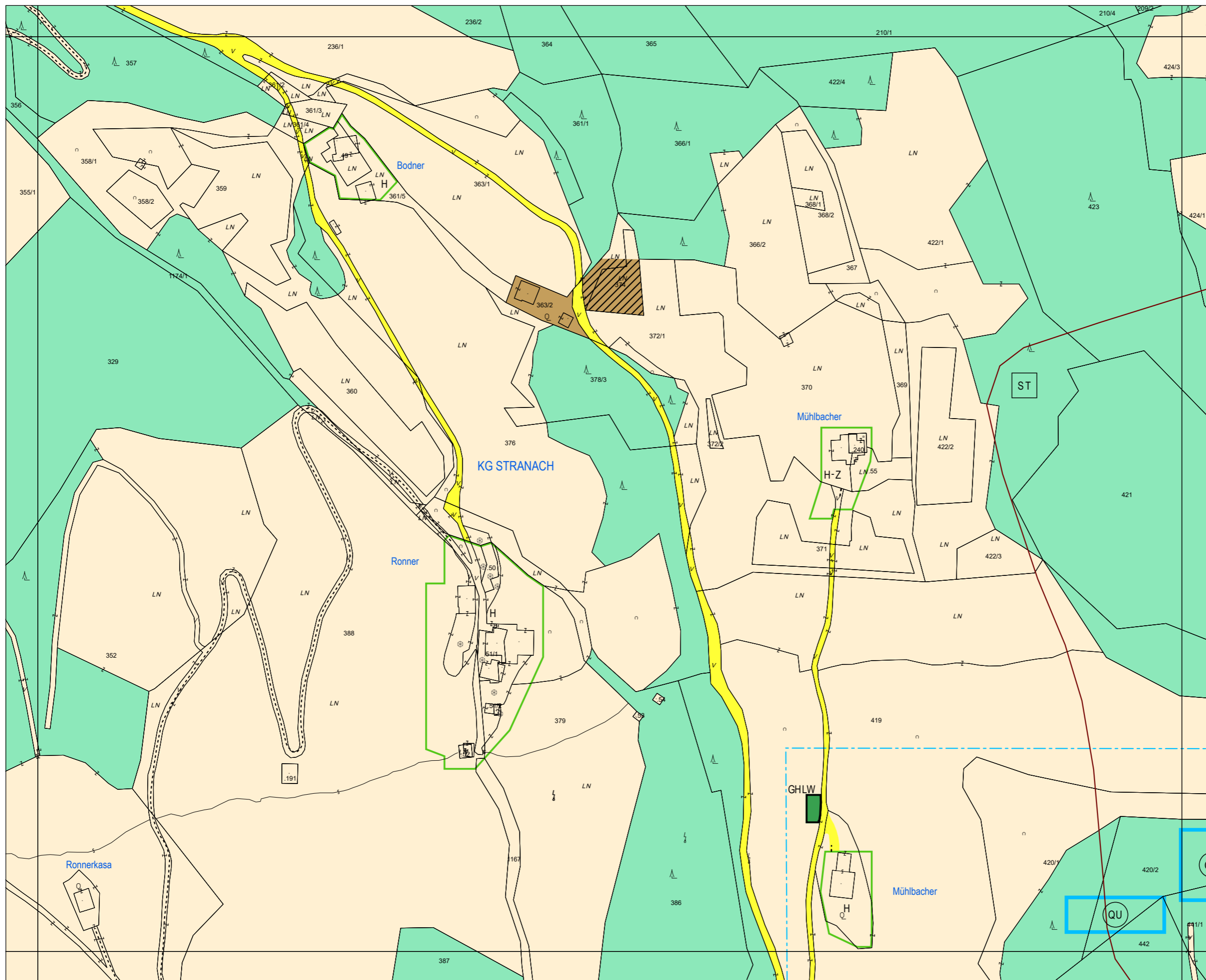
# Flächenwidmungsplan




Gemeinde  
Mörttschach

BLATTSCHNITTNUMMER

**4220-14/4**

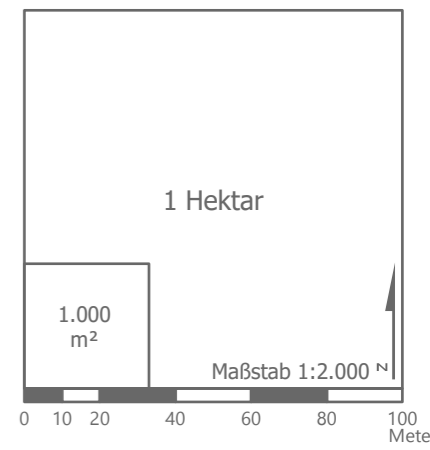
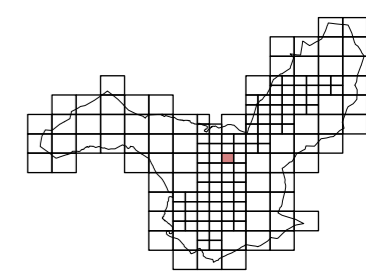
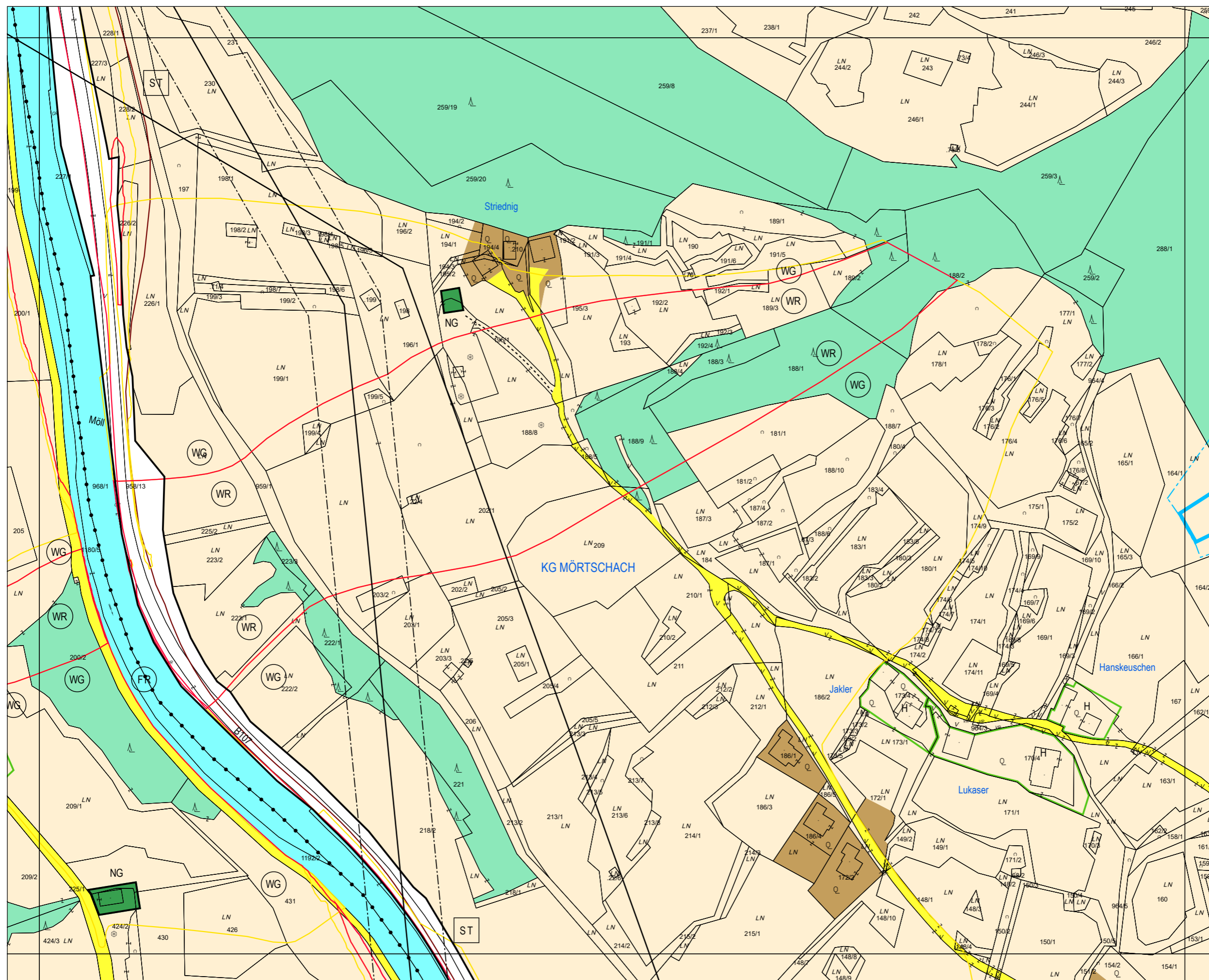


# Flächenwidmungsplan




Gemeinde  
Mörttschach

BLATTSCHNITTNUMMER  
**4220-15/1**



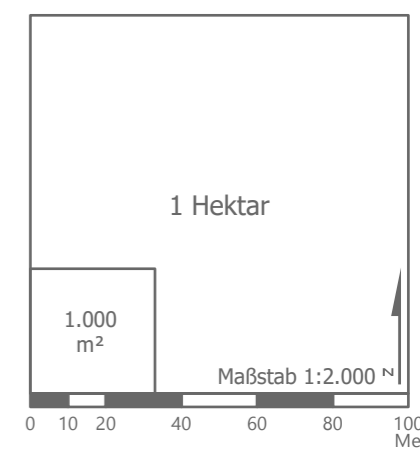
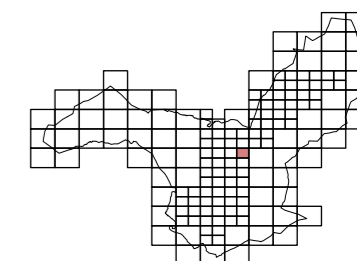
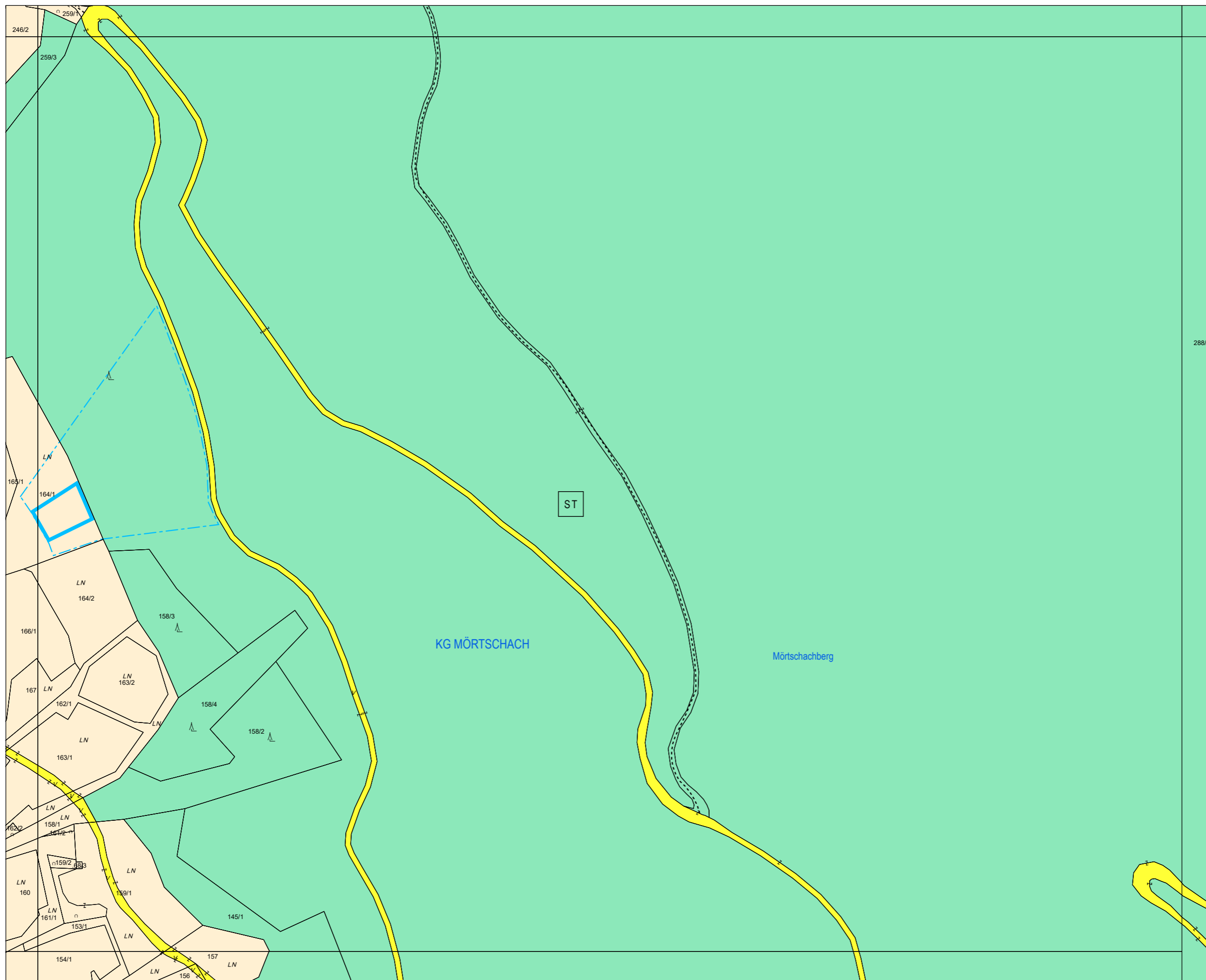
# Flächenwidmungsplan




Gemeinde  
Mörttschach

BLATTSCHNITTNUMMER

**4220-15/2**

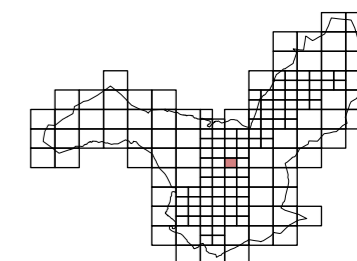
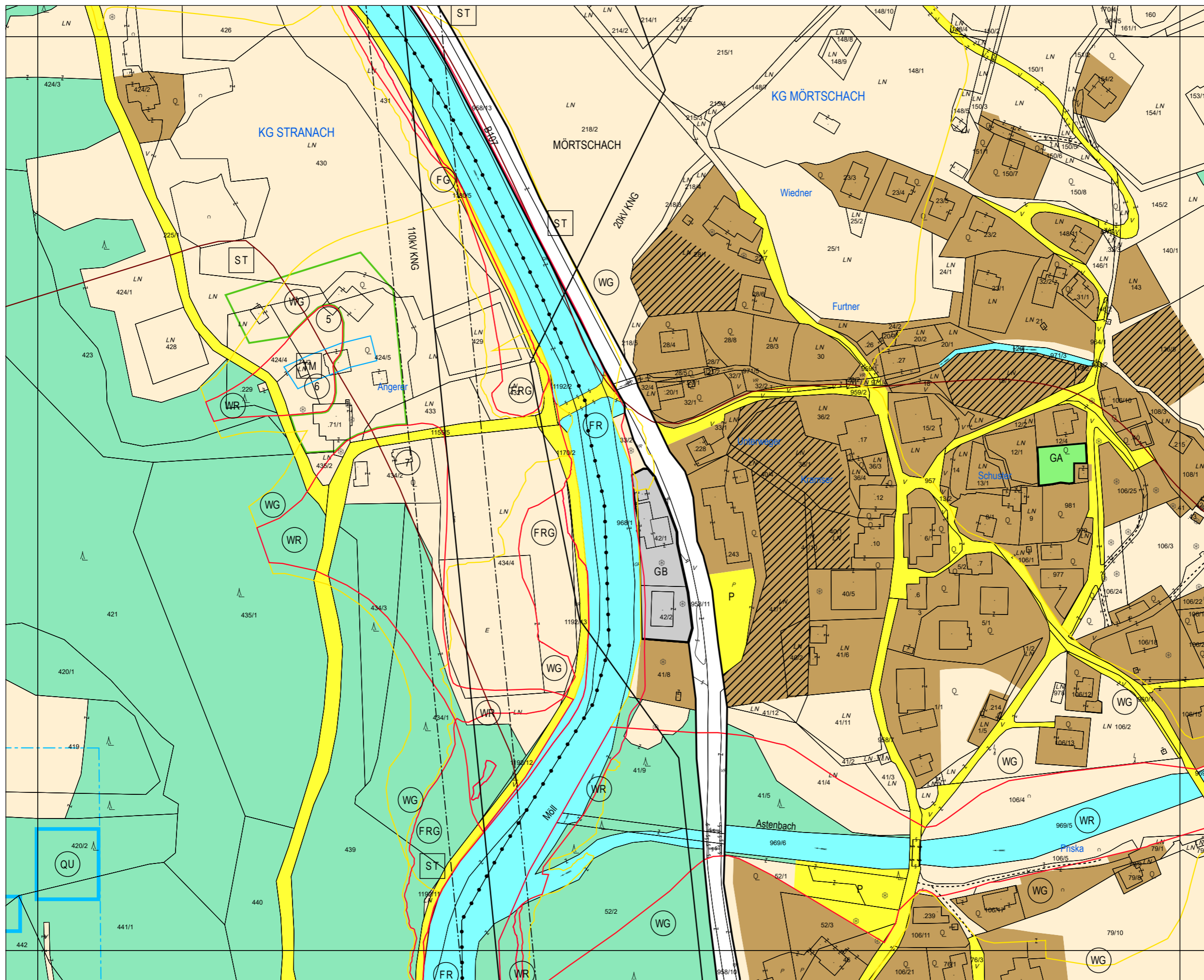


# Flächenwidmungsplan



Gemeinde  
Mörttschach

BLATTSCHNITTNUMMER  
**4220-15/3**



1 Hektar


1.000  
m<sup>2</sup>

Maßstab 1:2.000

0 10 20 40 60 80 100  
Meter

**RPK** ZT-GmbH  
RaumPlanung RaumKultur

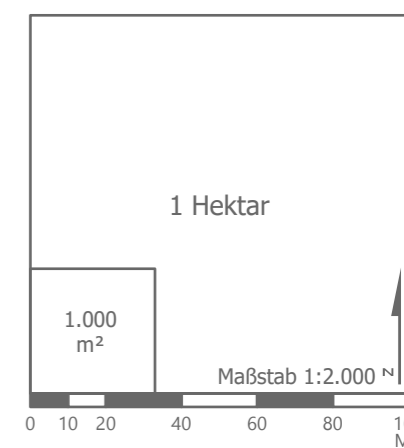
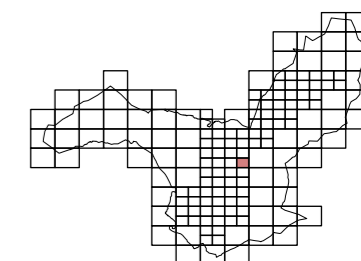
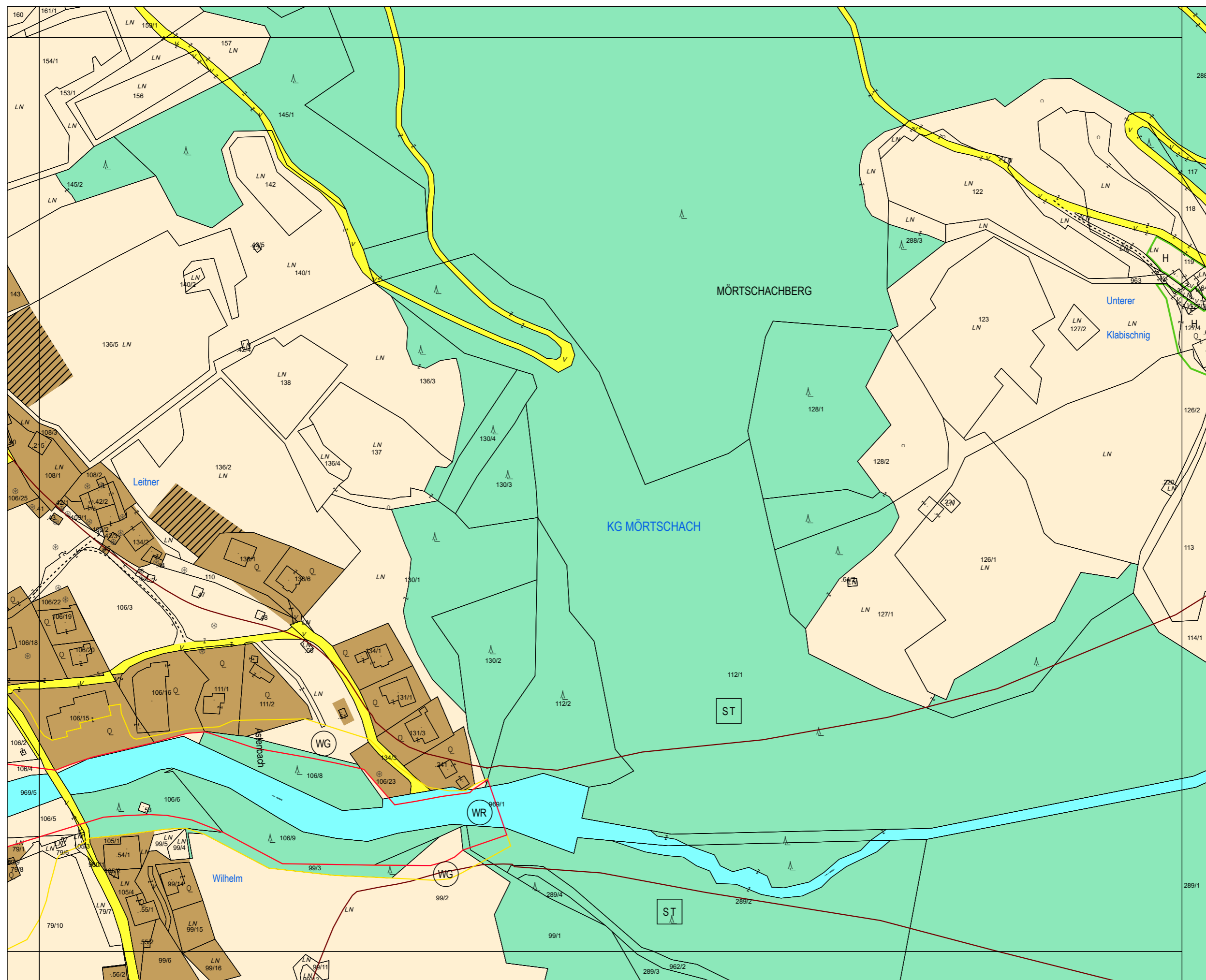
# Flächenwidmungsplan



Gemeinde  
Mörttschach


BLATTSCHNITTNUMMER

**4220-15/4**



**RPK** ZT-GmbH  
RaumPlanung RaumKultur

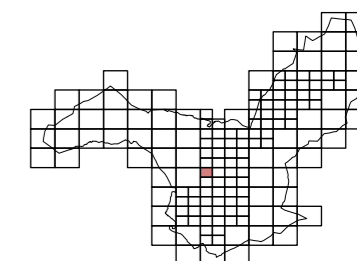
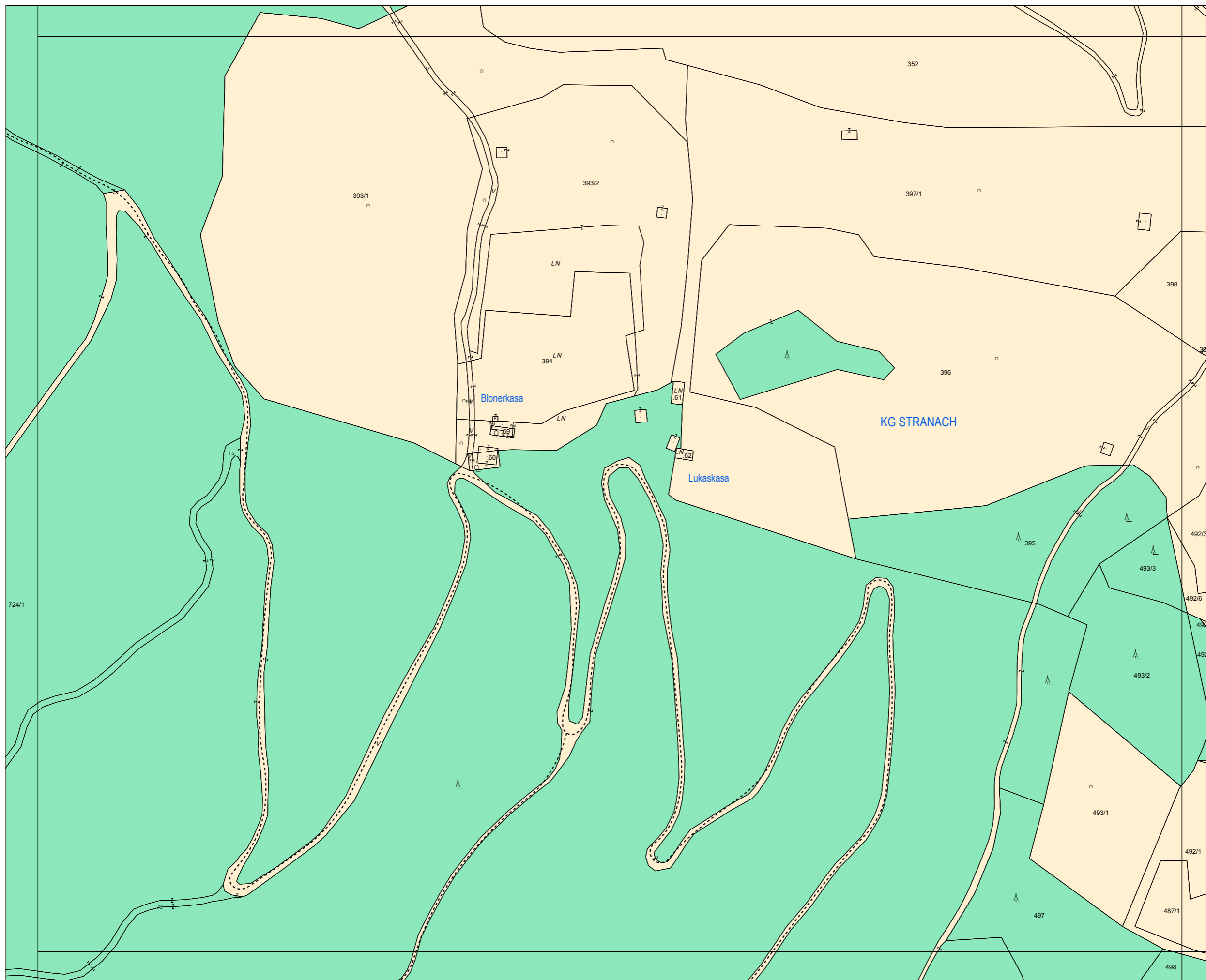
# Flächenwidmungsplan



Gemeinde  
Mörttschach

BLATTSCHNITTNUMMER

**4220-22/1**



1 Hektar


1.000  
m<sup>2</sup>

Maßstab 1:2.000

0 10 20 40 60 80 100  
Meter

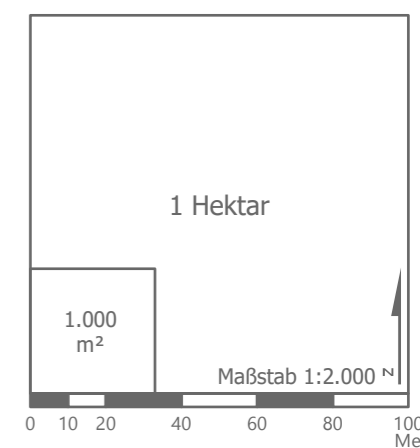
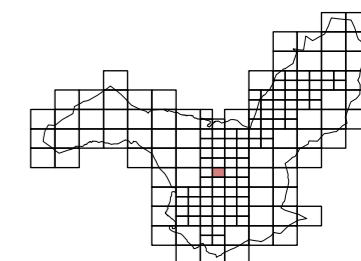
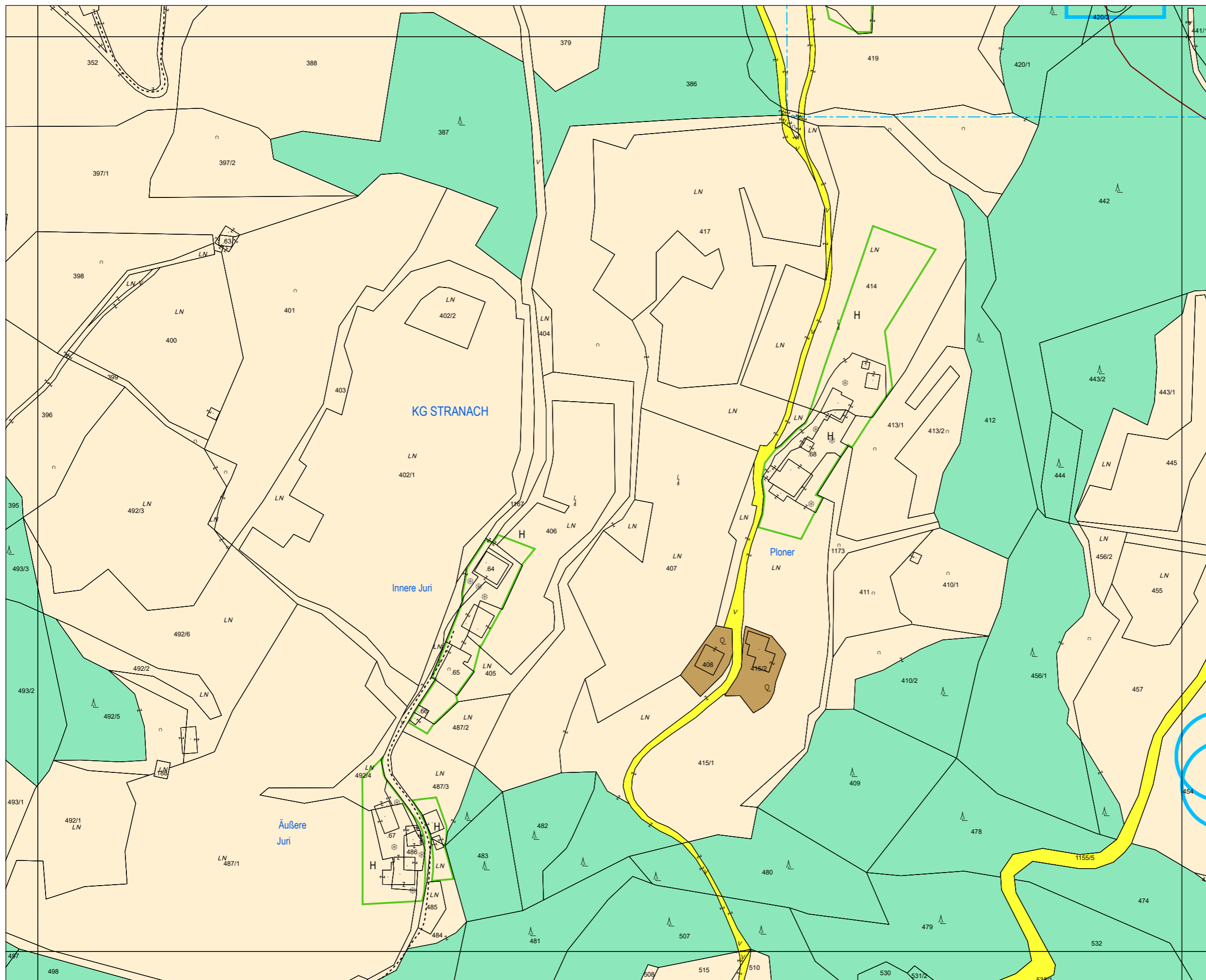
**RPK** ZT-GmbH  
RaumPlanung RaumKultur

# Flächenwidmungsplan




Gemeinde  
Mörttschach

BLATTSCHNITTNUMMER  
**4220-22/2**



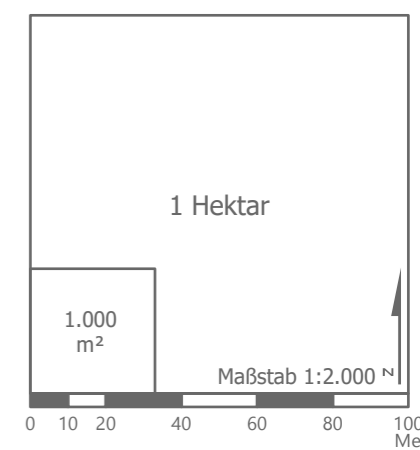
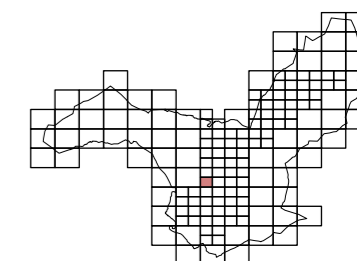
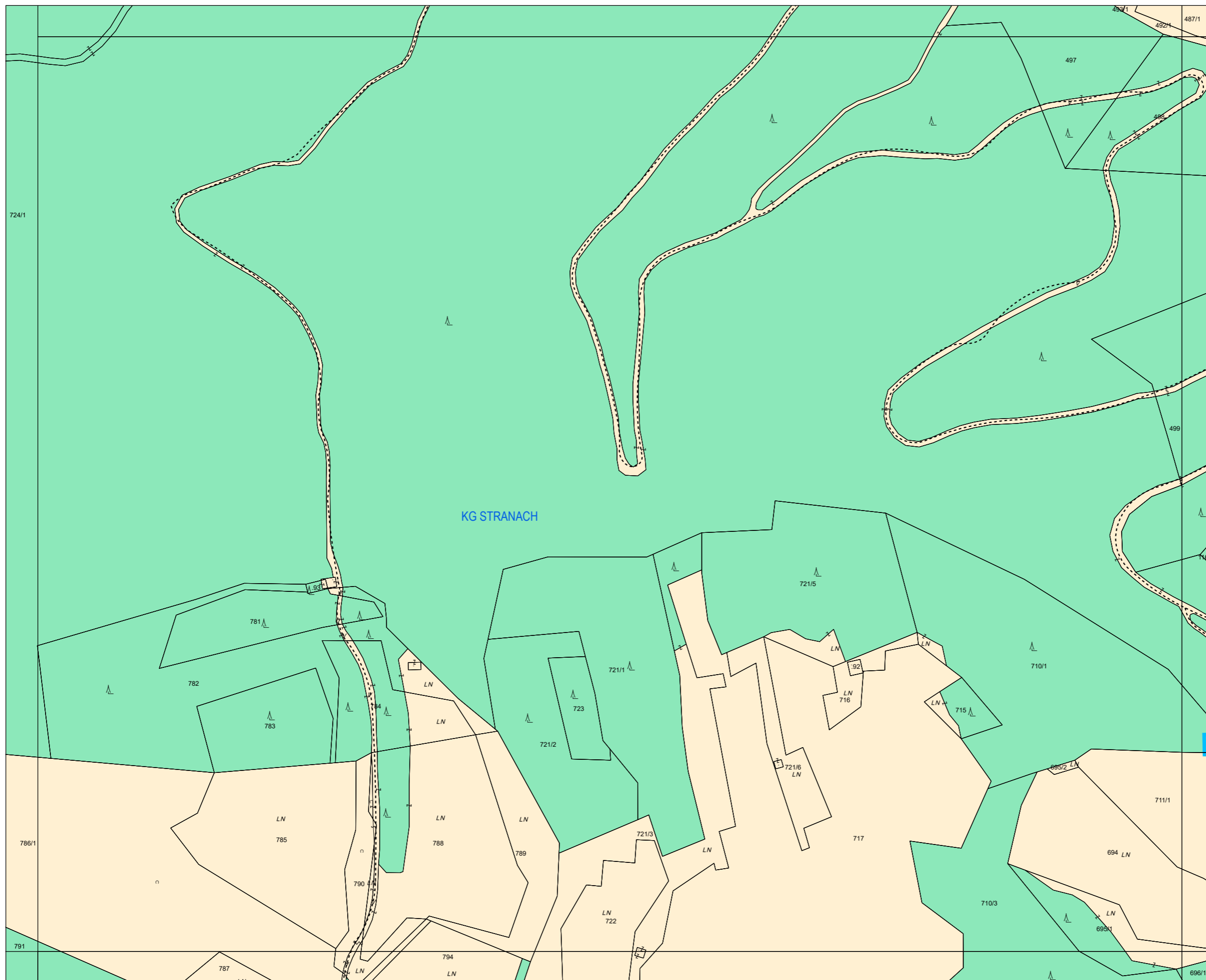
# Flächenwidmungsplan




Gemeinde  
Mörttschach

BLATTSCHNITTNUMMER

**4220-22/3**

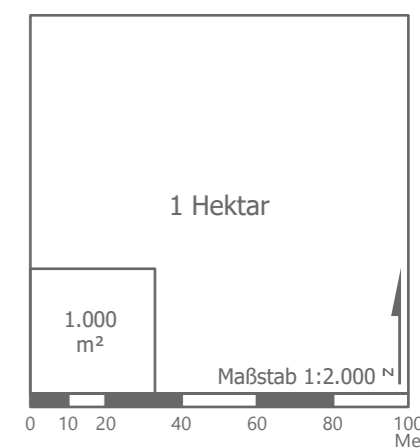
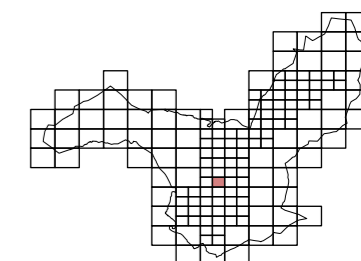
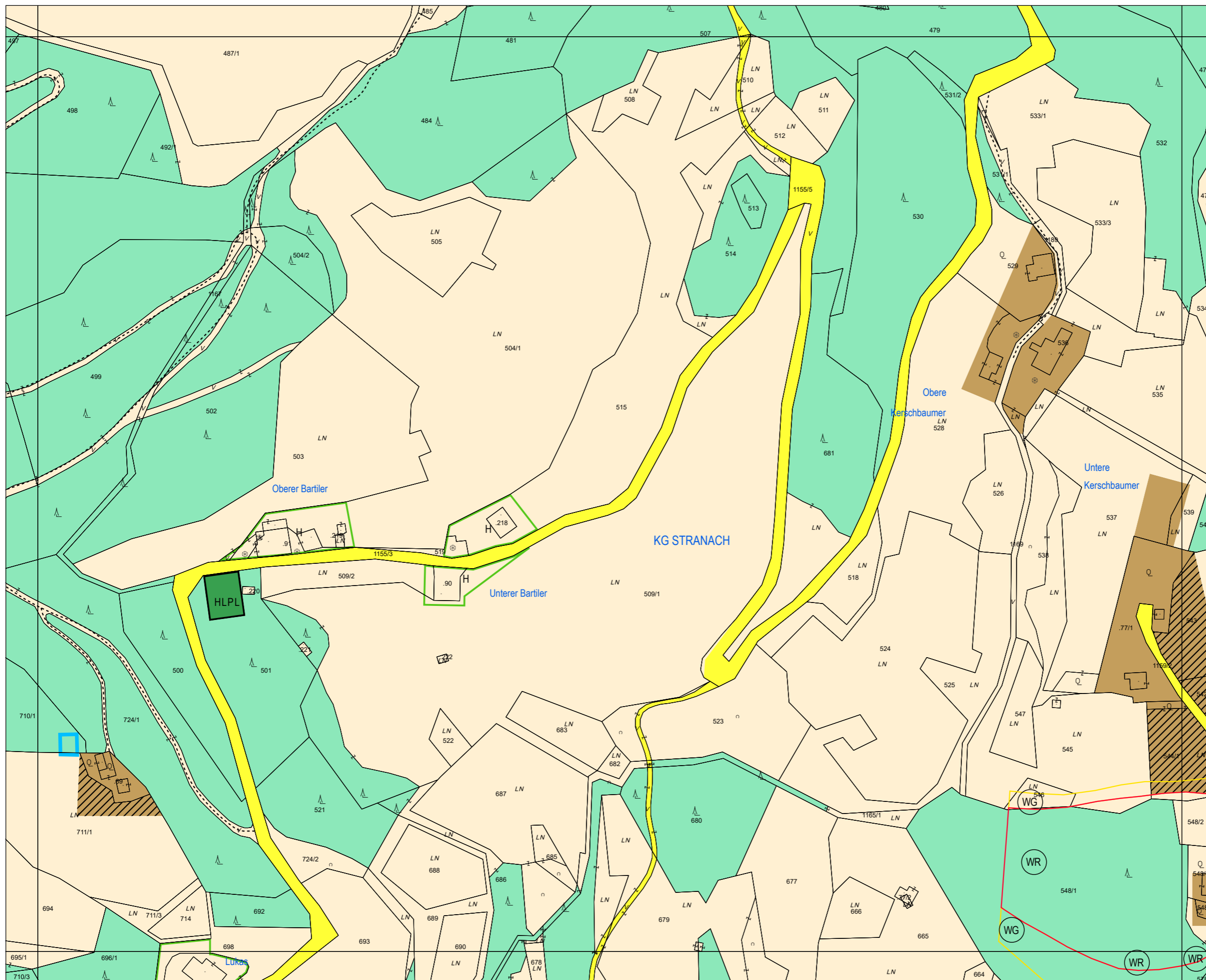


# Flächenwidmungsplan




Gemeinde  
Mörttschach

BLATTSCHNITTNUMMER  
**4220-22/4**

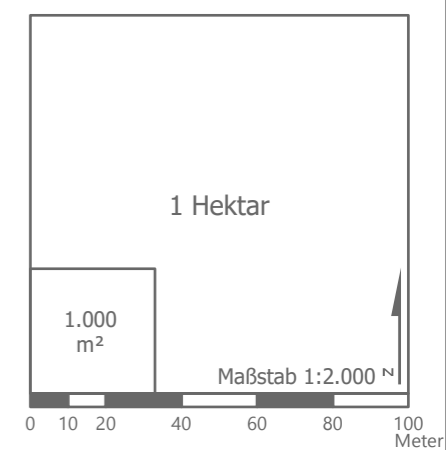
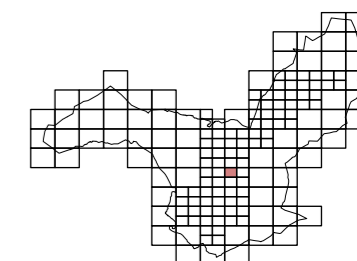
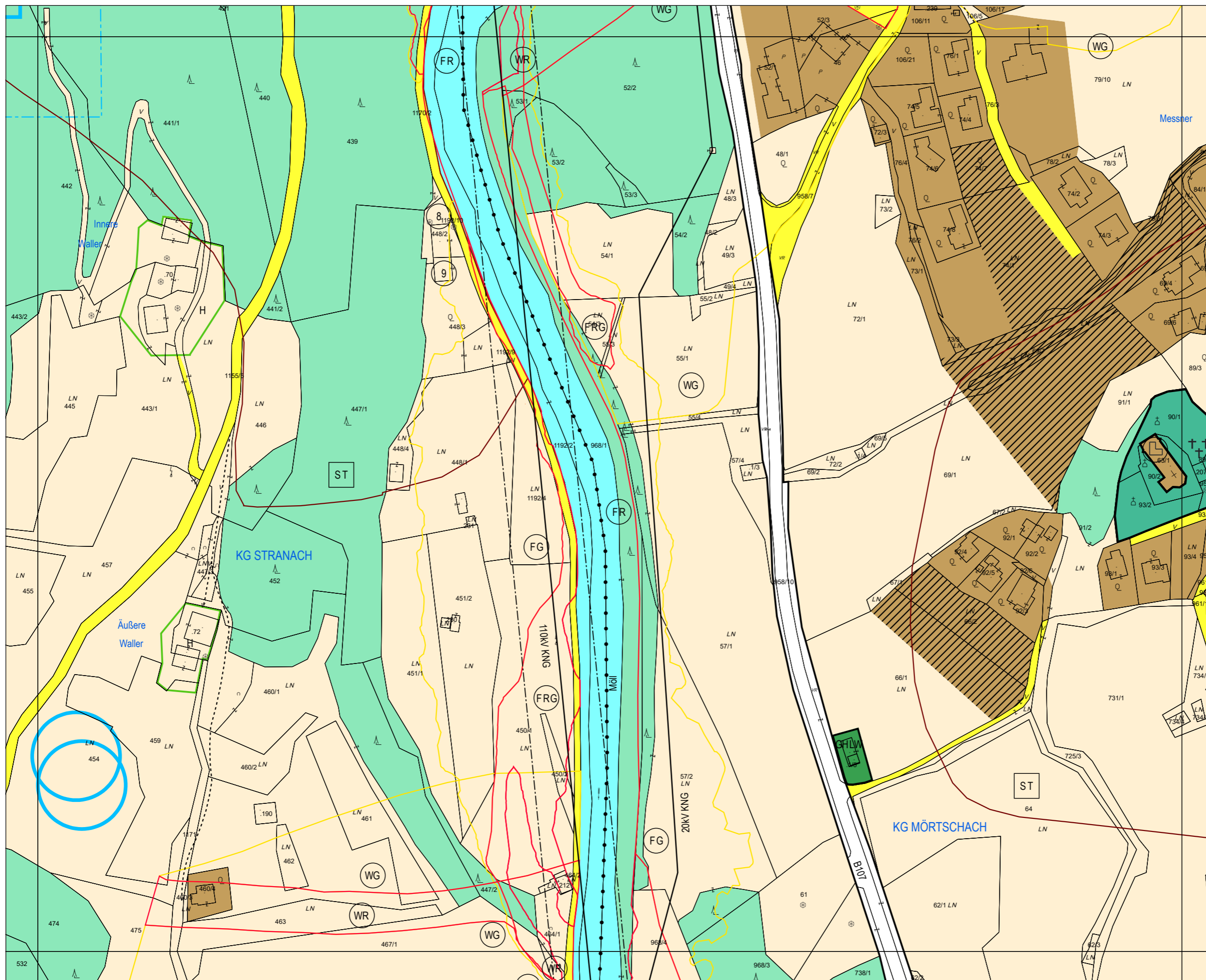


# Flächenwidmungsplan




Gemeinde  
Mörttschach

BLATTSCHNITTNUMMER  
**4220-23/1**

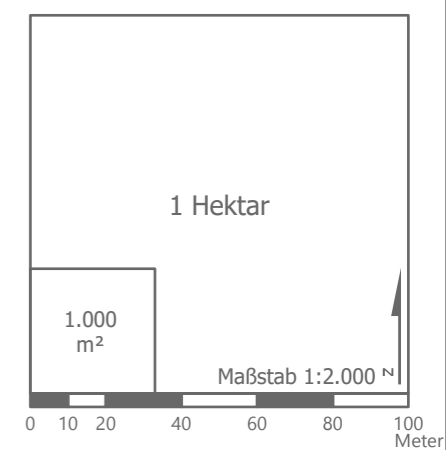
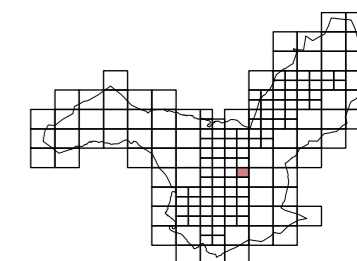
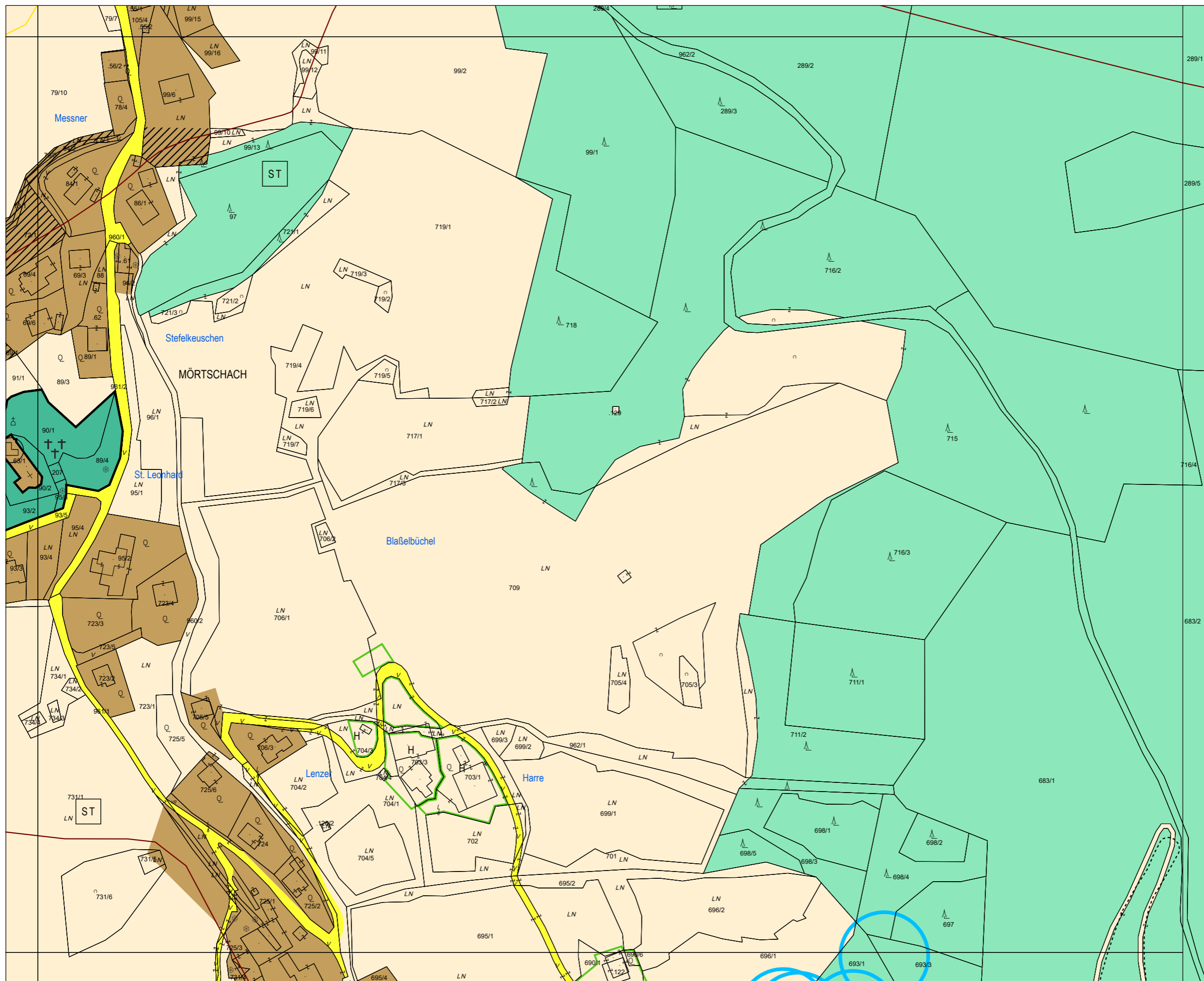


# Flächenwidmungsplan




Gemeinde  
Mörttschach

BLATTSCHNITTNUMMER  
**4220-23/2**

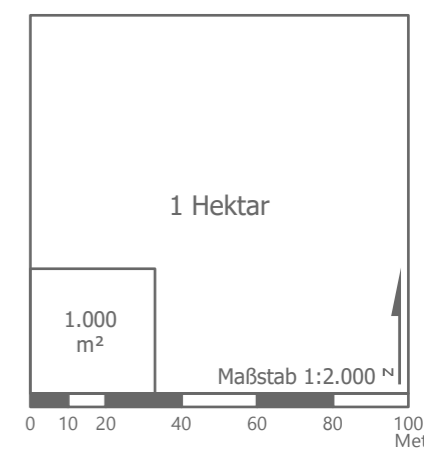
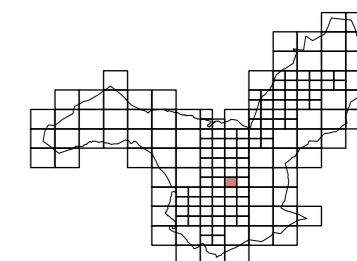
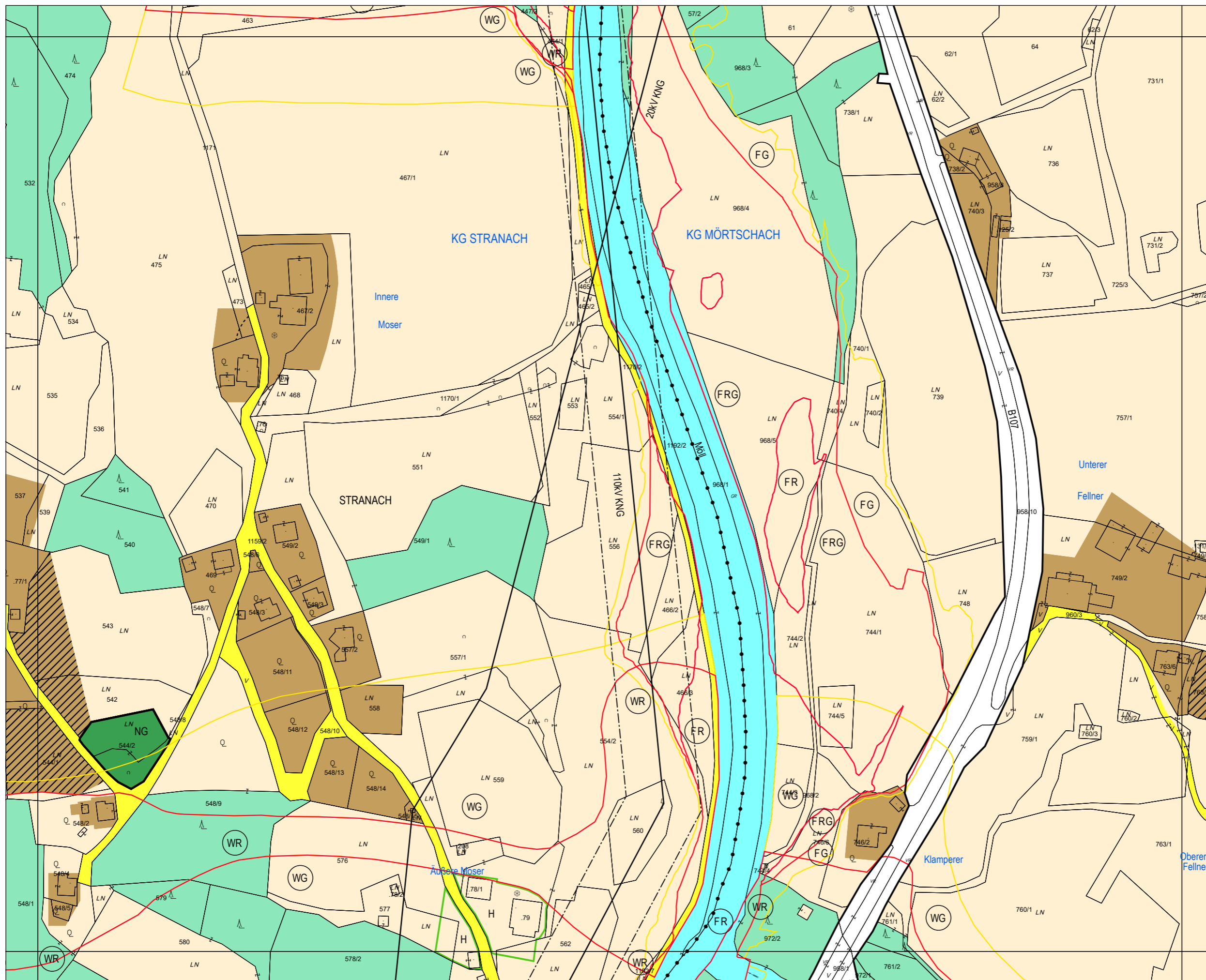


# Flächenwidmungsplan




Gemeinde  
Mörttschach

BLATTSCHNITTNUMMER  
**4220-23/3**

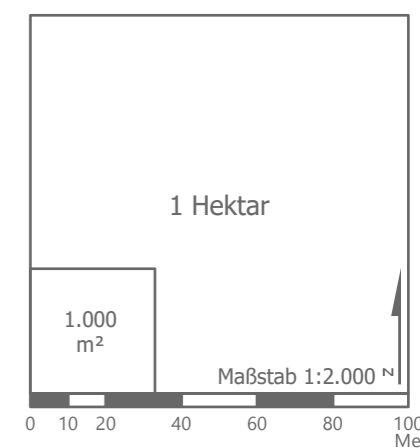
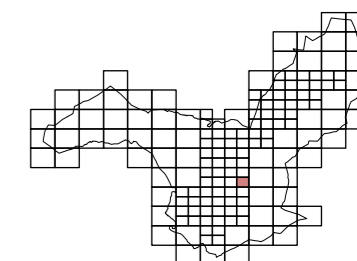
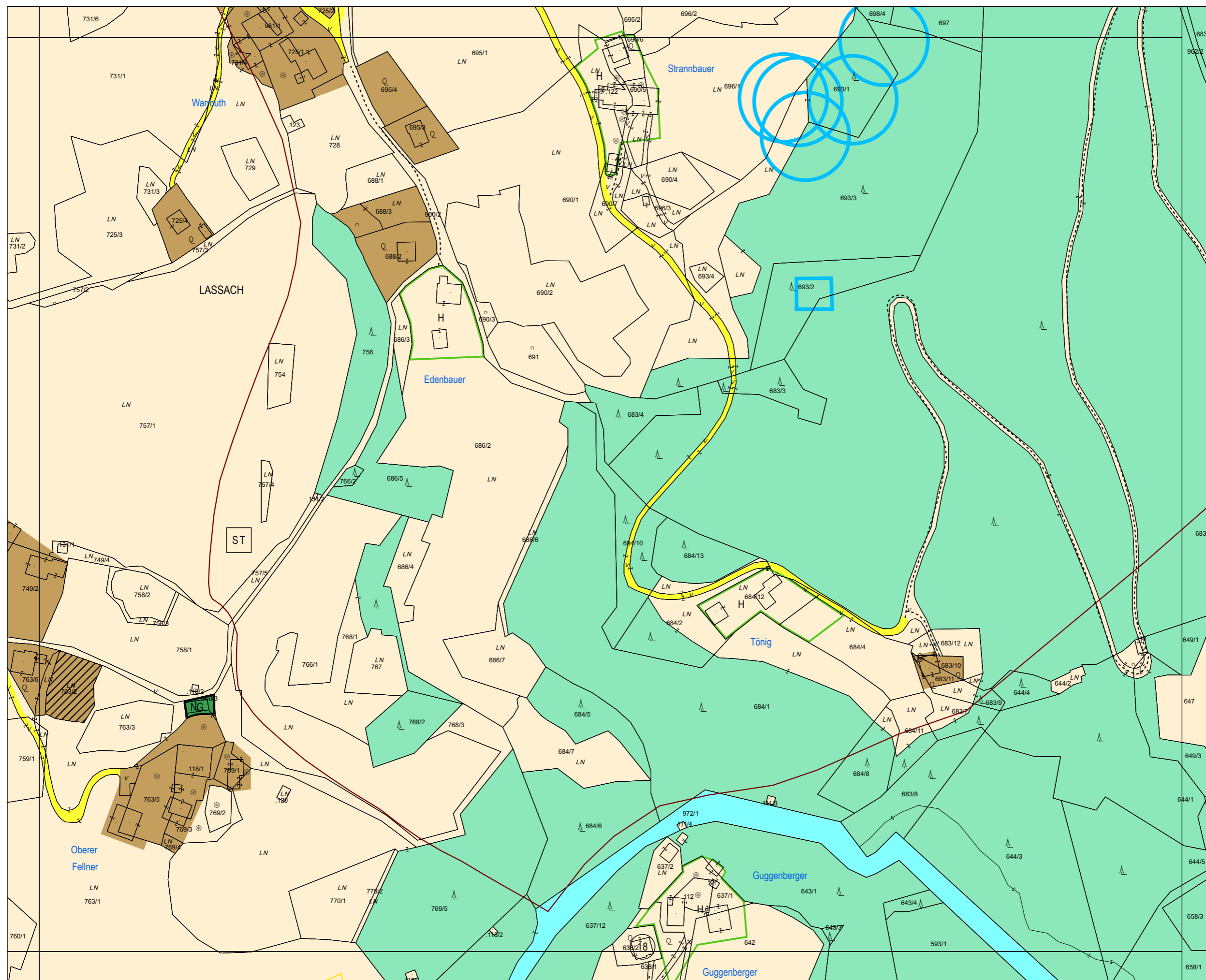


# Flächenwidmungsplan




Gemeinde  
Mörttschach

BLATTSCHNITTNUMMER  
**4220-23/4**



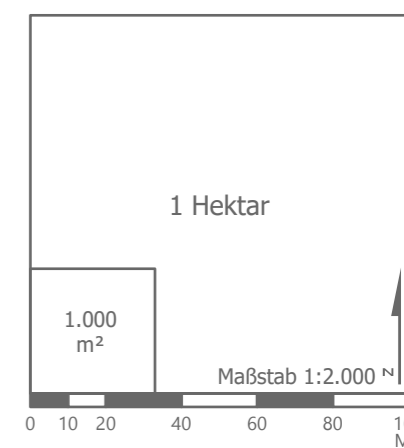
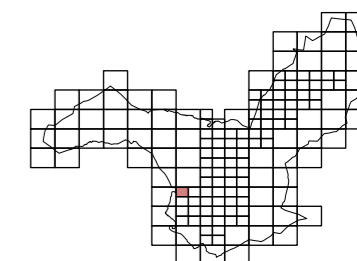
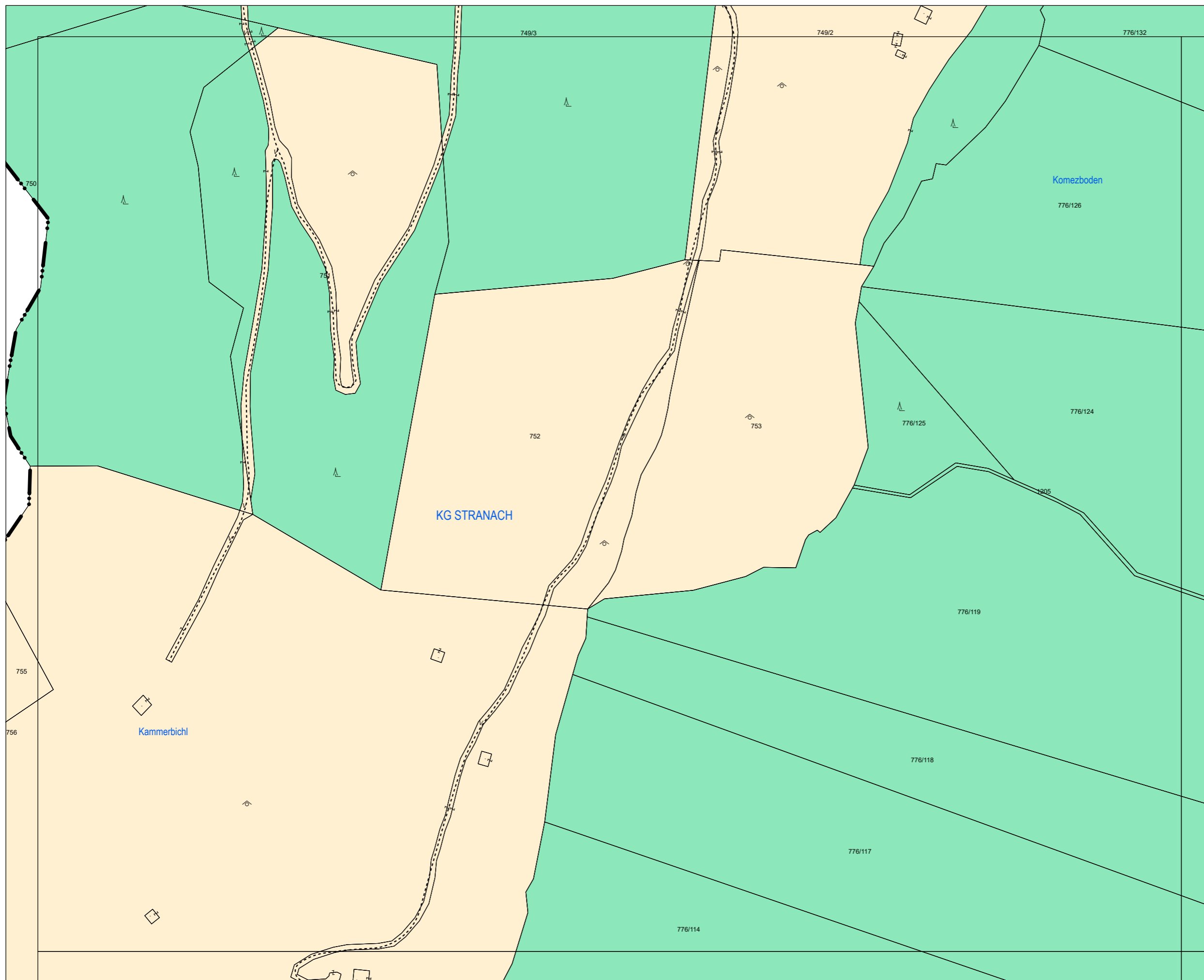
# Flächenwidmungsplan




Gemeinde  
Mörttschach

BLATTSCHNITTNUMMER

**4220-29/1**

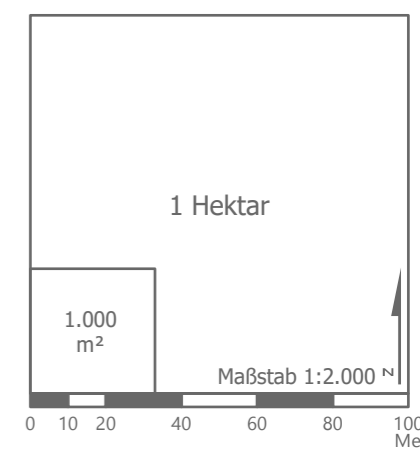
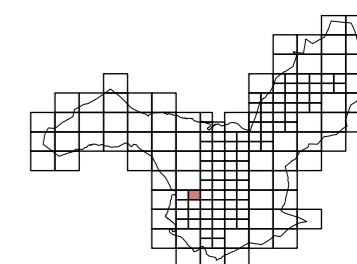
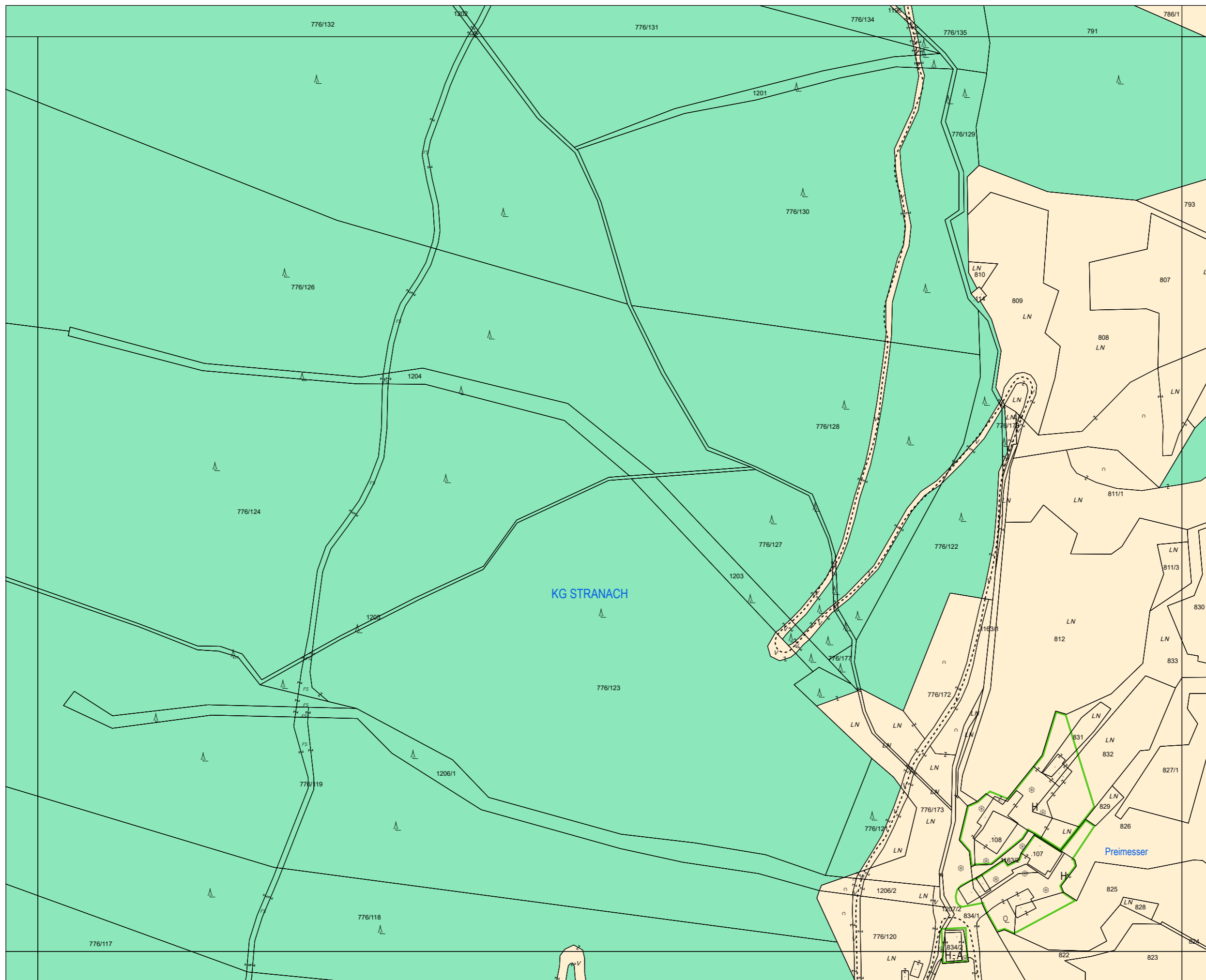


# Flächenwidmungsplan




Gemeinde  
Mörttschach

BLATTSCHNITTNUMMER  
**4220-29/2**



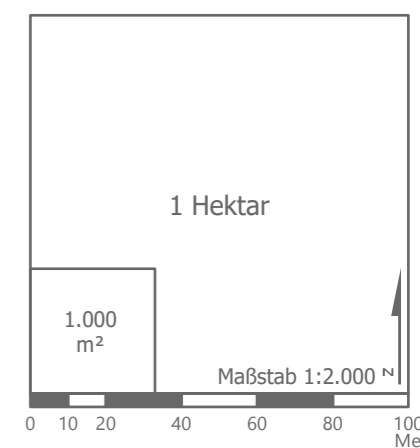
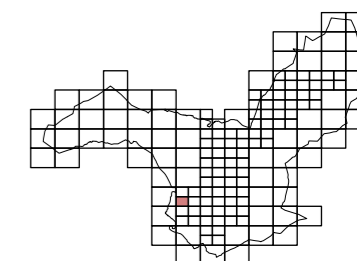
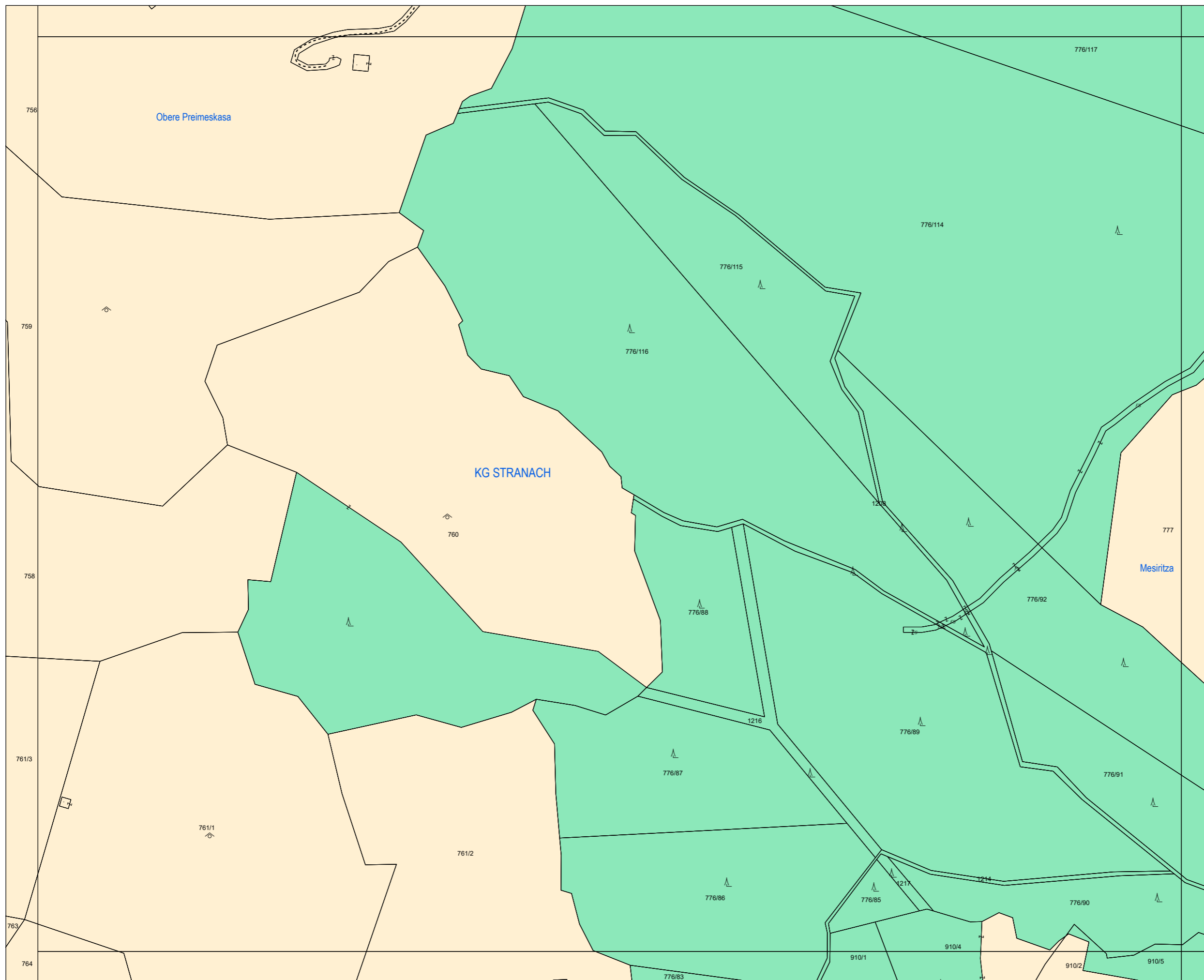
# Flächenwidmungsplan




Gemeinde  
Mörttschach

BLATTSCHNITTNUMMER

**4220-29/3**



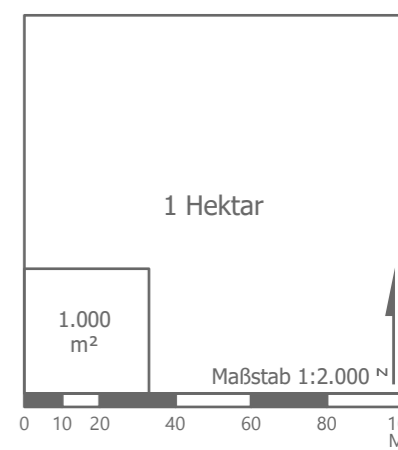
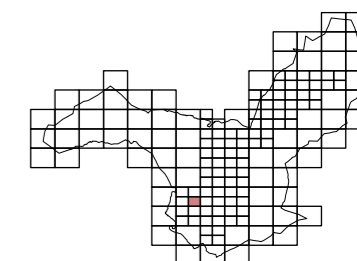
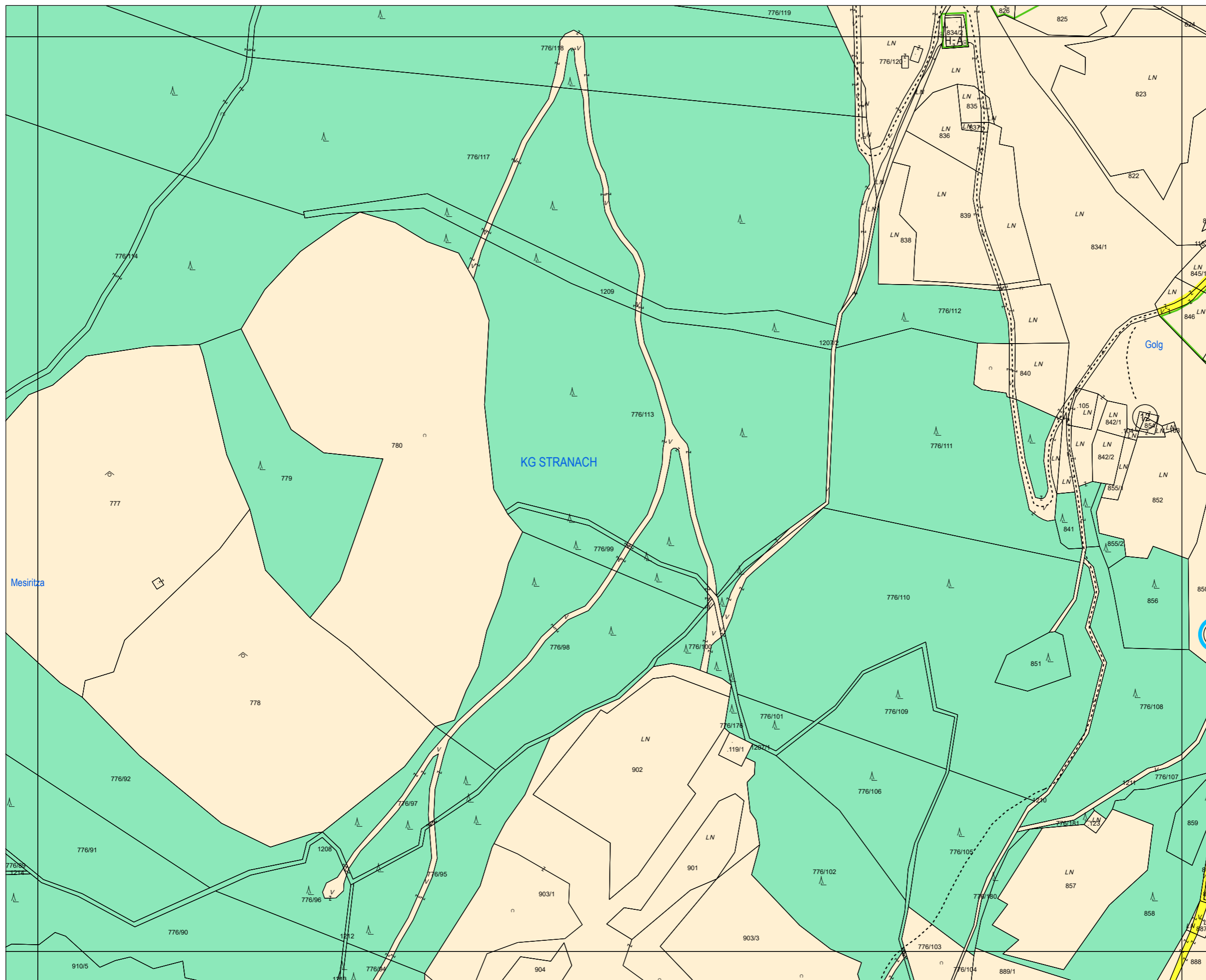
# Flächenwidmungsplan




Gemeinde  
Mörttschach

BLATTSCHNITTNUMMER

**4220-29/4**

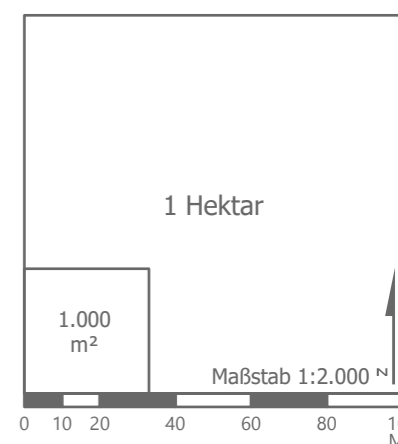
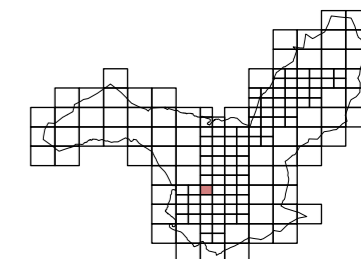
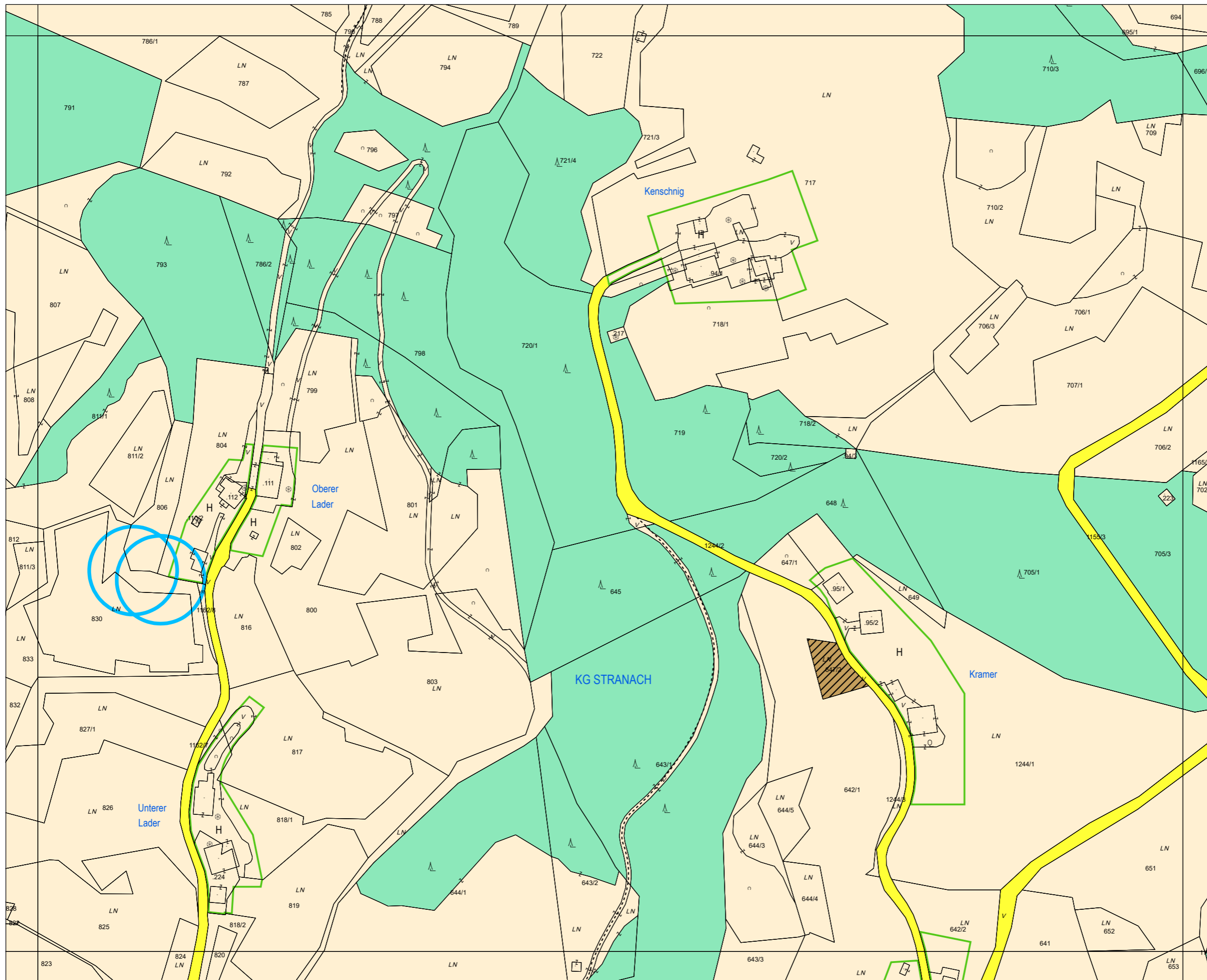


# Flächenwidmungsplan




Gemeinde  
Mörttschach

BLATTSCHNITTNUMMER  
**4220-30/1**



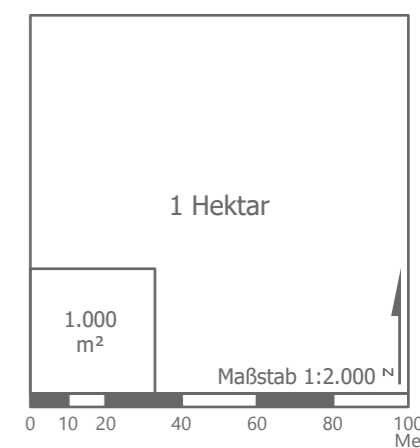
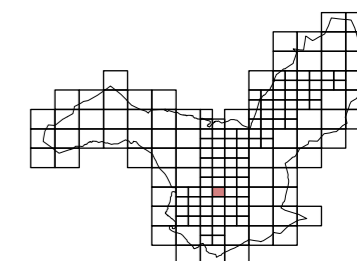
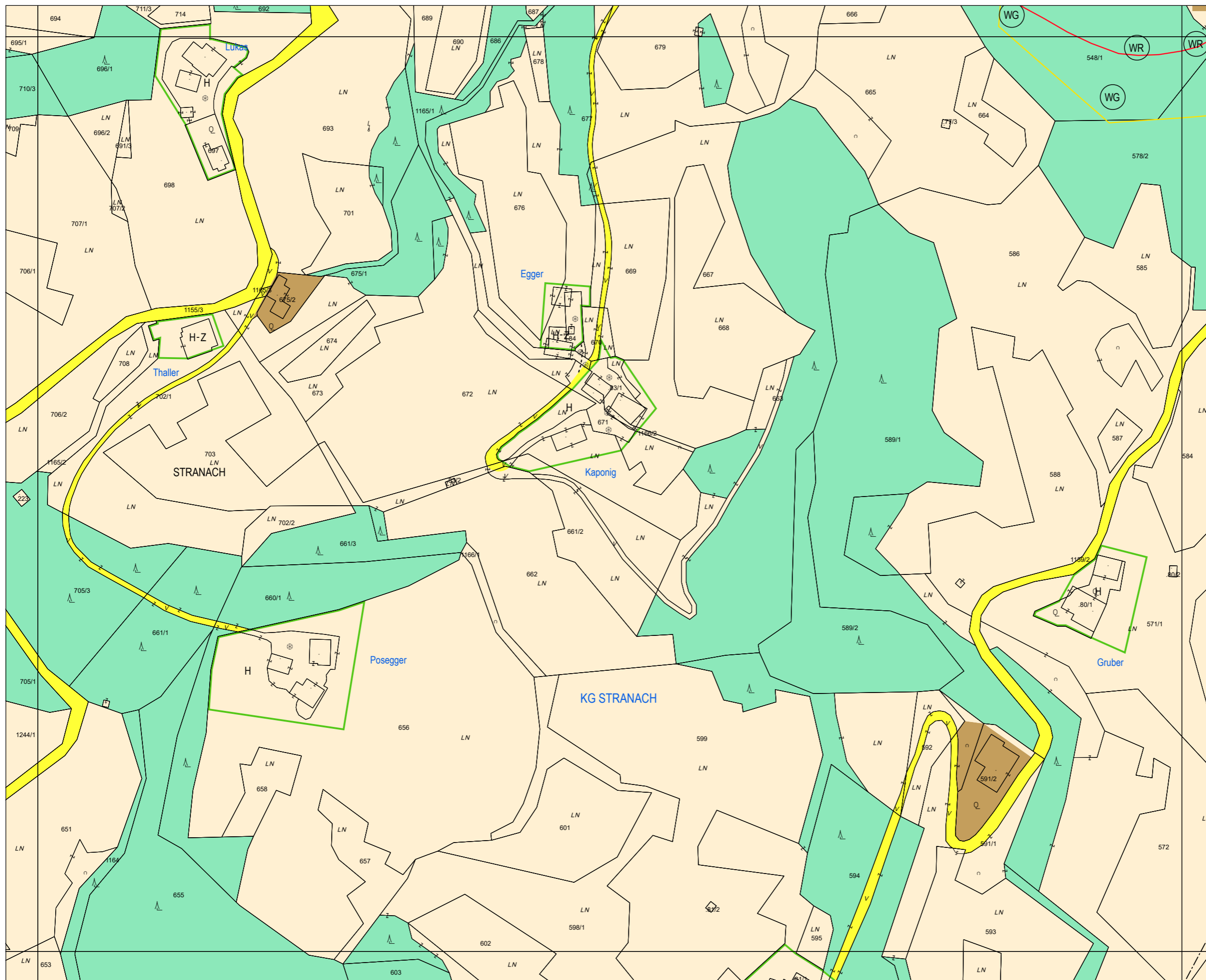
**RPK** ZT-GmbH  
RaumPlanung RaumKultur

# Flächenwidmungsplan




Gemeinde  
Mörttschach

BLATTSCHNITTNUMMER  
**4220-30/2**

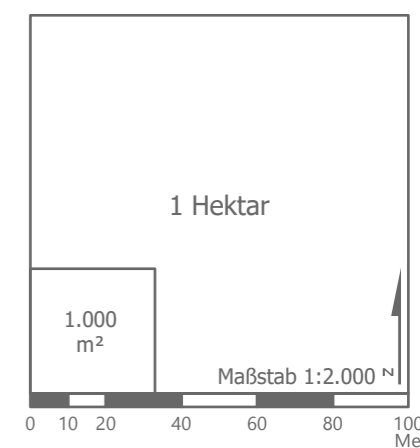
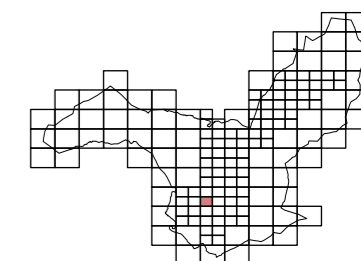
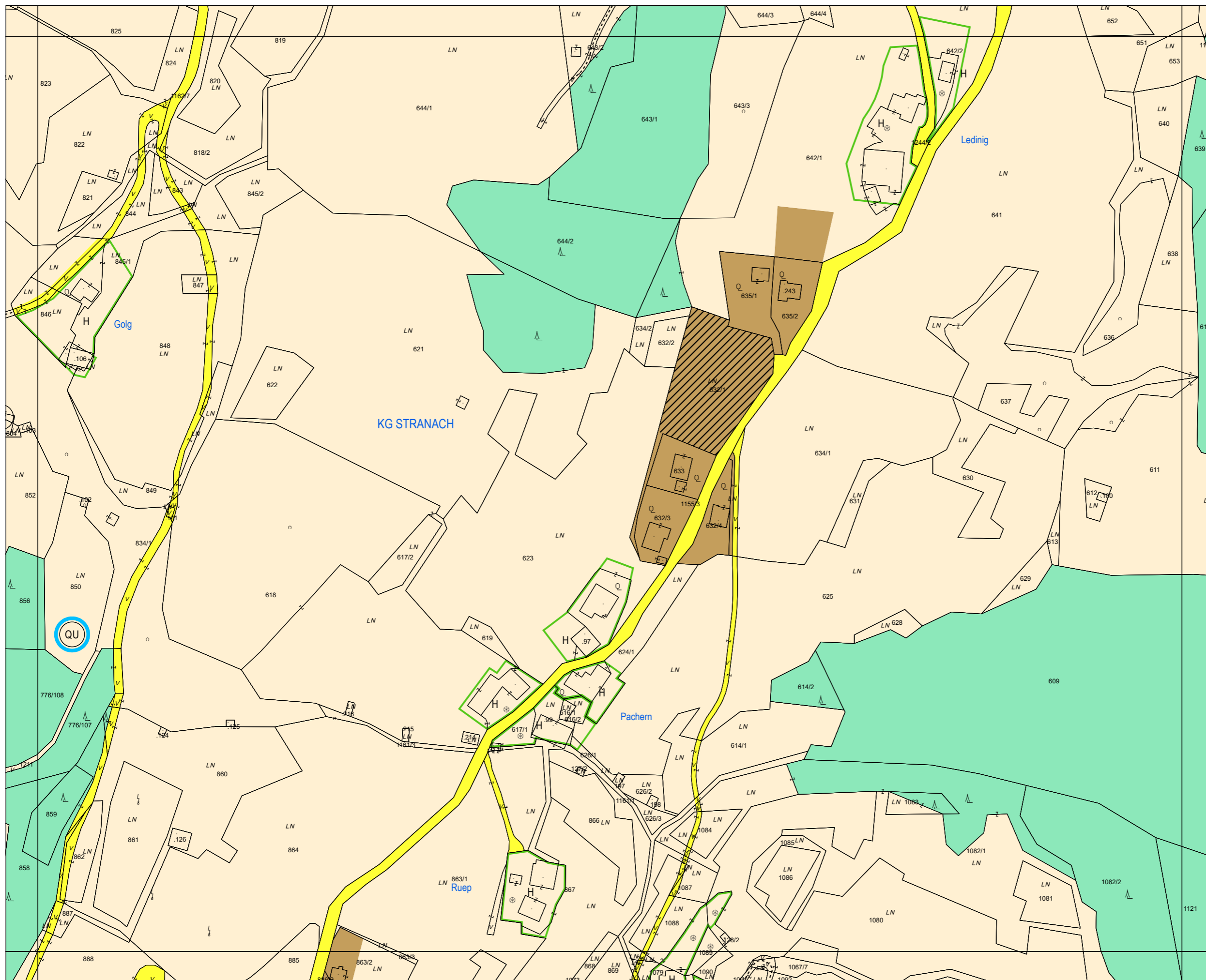


# Flächenwidmungsplan




Gemeinde  
Mörttschach

BLATTSCHNITTNUMMER  
**4220-30/3**

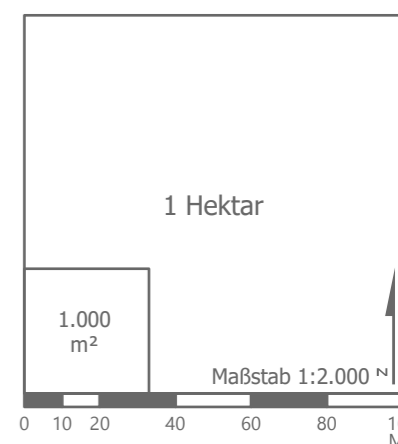
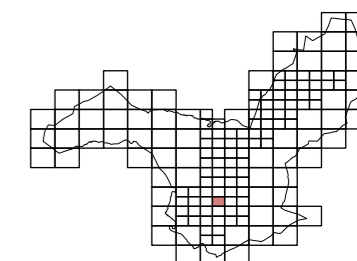
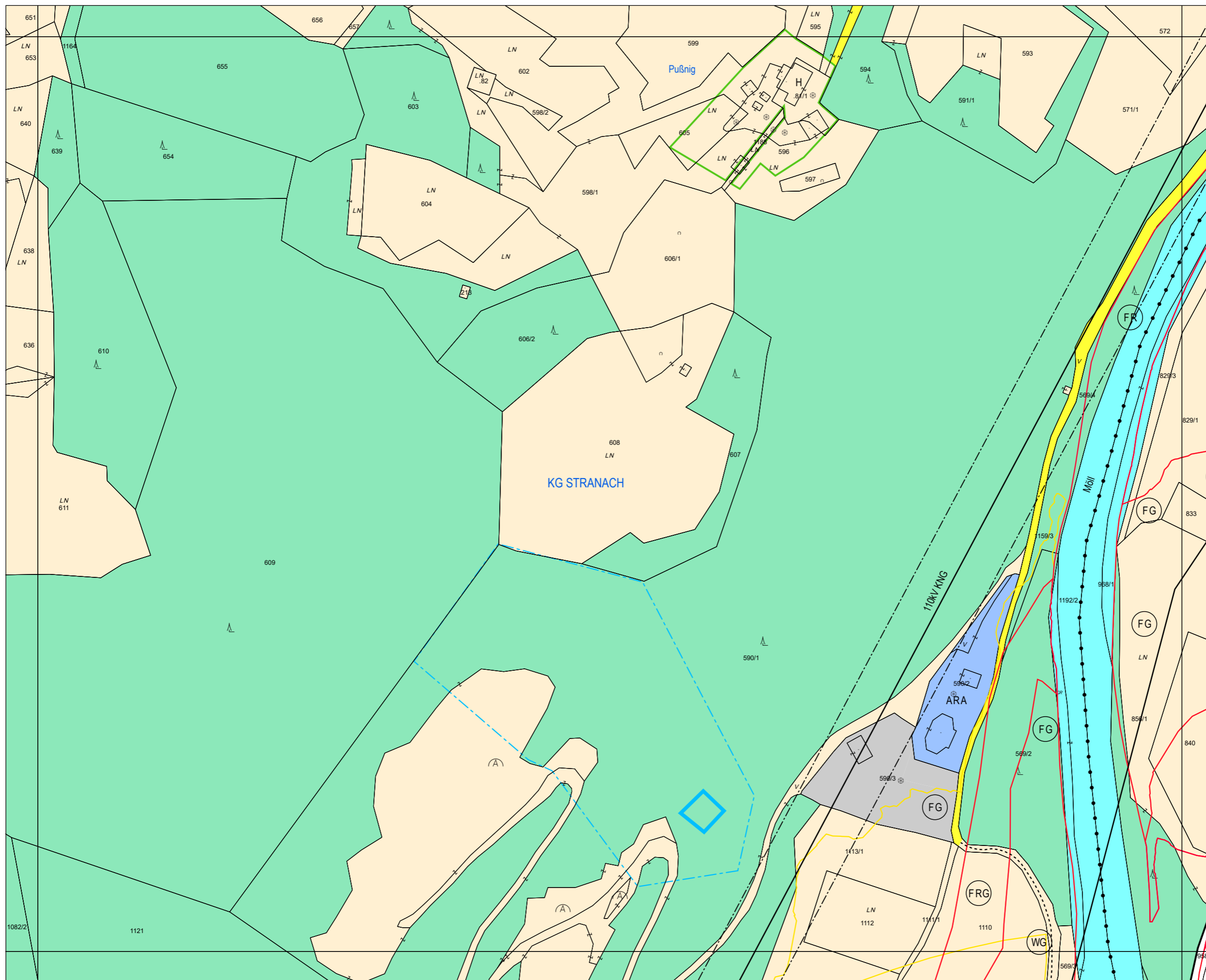


# Flächenwidmungsplan




Gemeinde  
Mörttschach

BLATTSCHNITTNUMMER  
**4220-30/4**

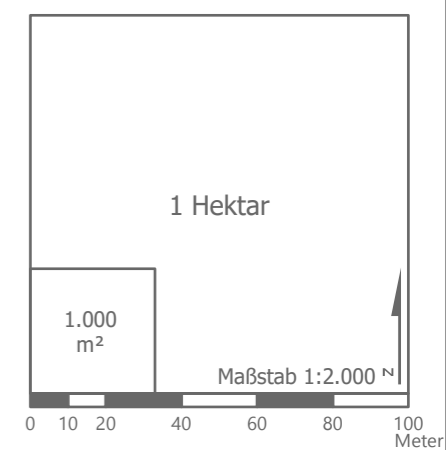
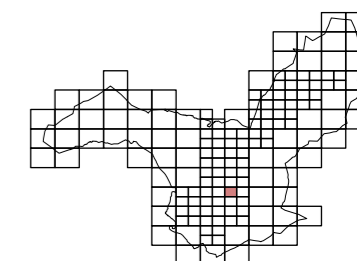
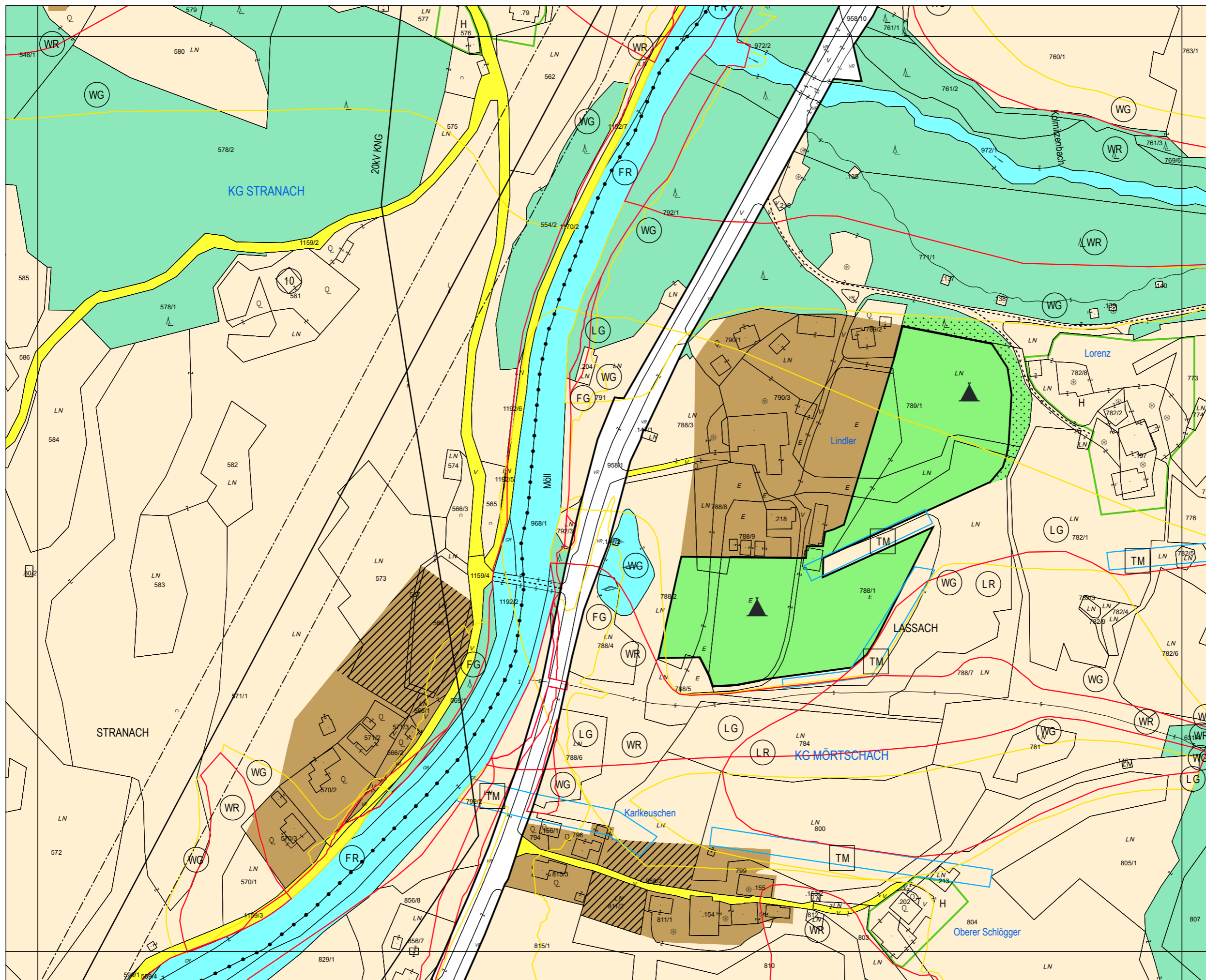



# Flächenwidmungsplan



Gemeinde  
Mörttschach

BLATTSCHNITTNUMMER  
**4220-31/1**

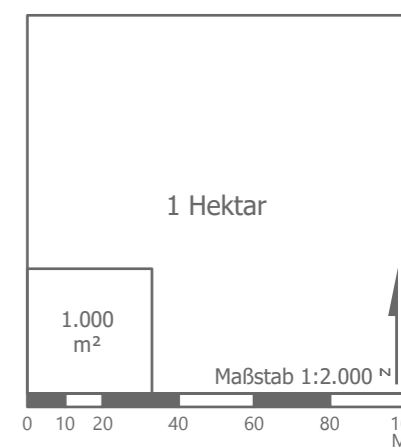
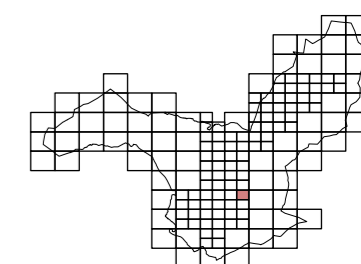
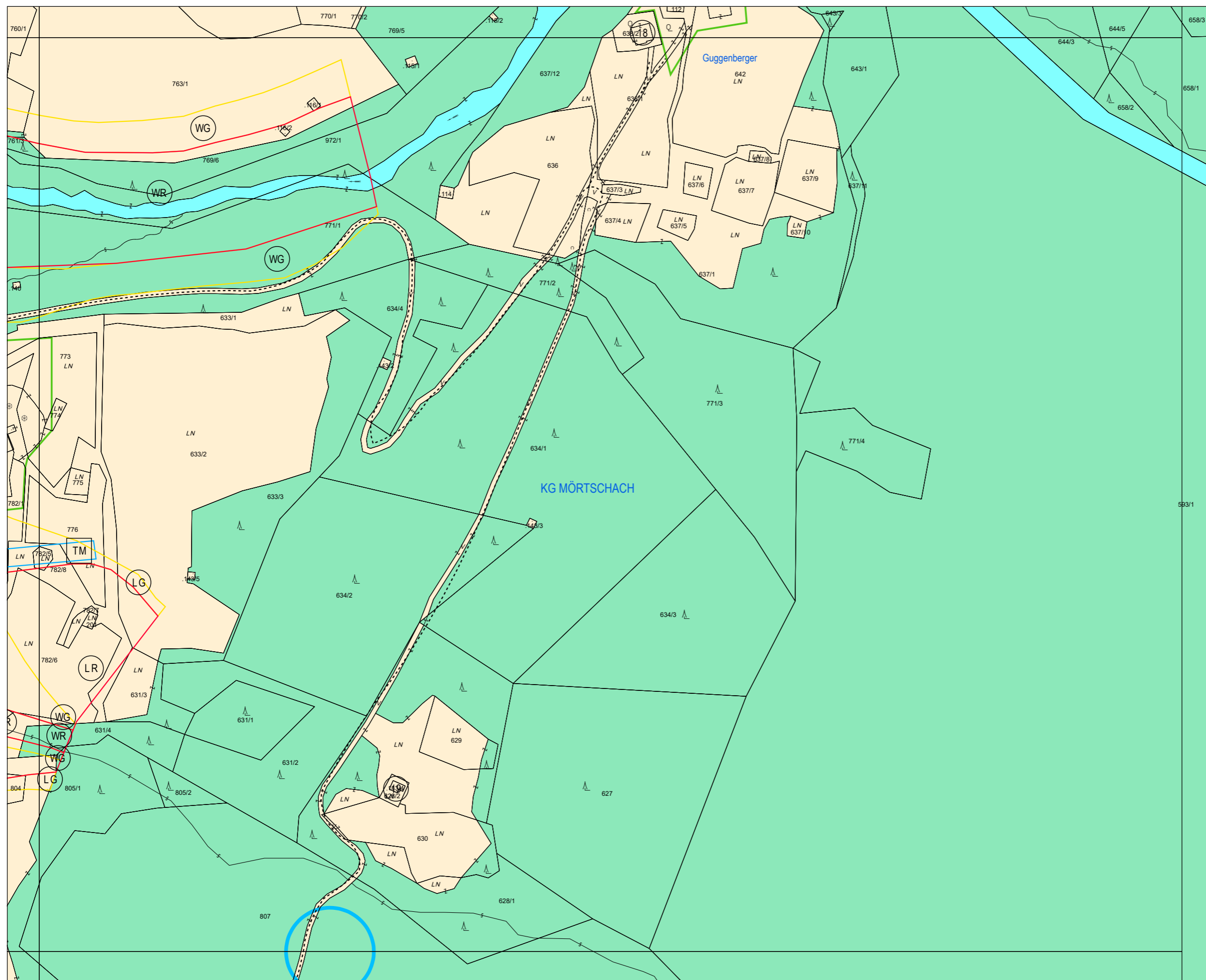





Gemeinde  
Mörttschach

BLATTSCHNITTNUMMER

**4220-31/2**



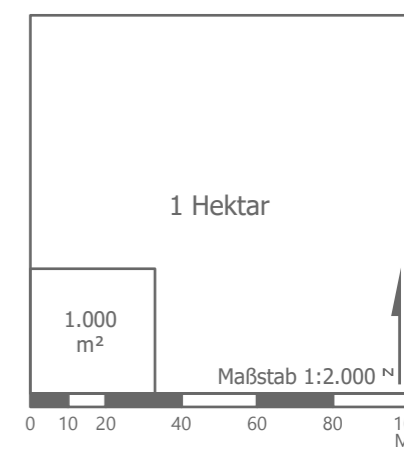
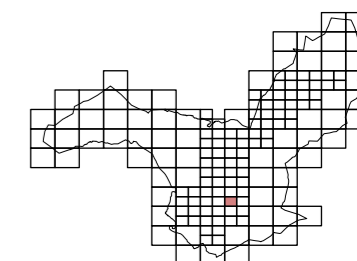
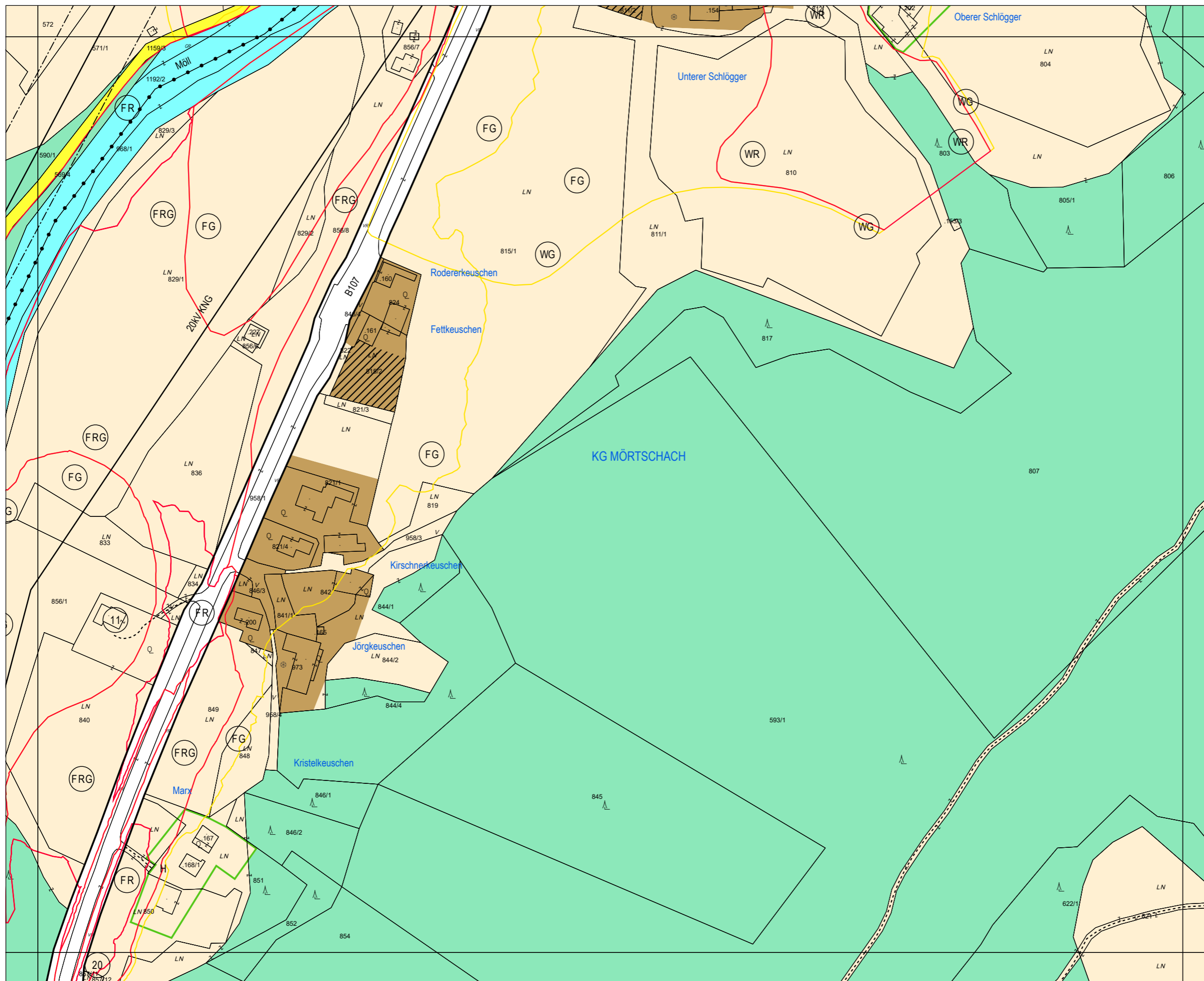
# Flächenwidmungsplan



Gemeinde  
Mörttschach


BLATTSCHNITTNUMMER

**4220-31/3**



**RPK** ZT-GmbH  
RaumPlanung RaumKultur

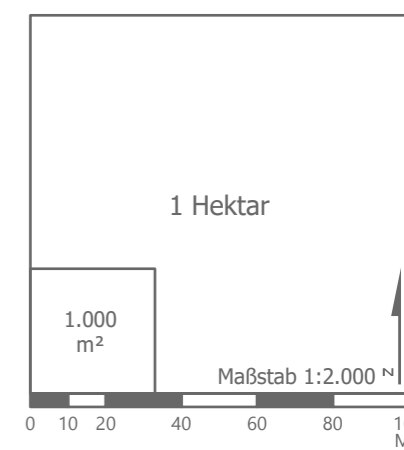
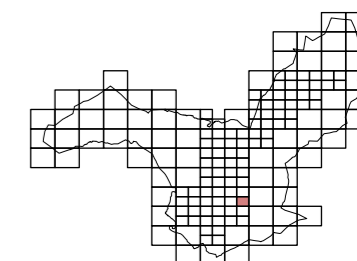
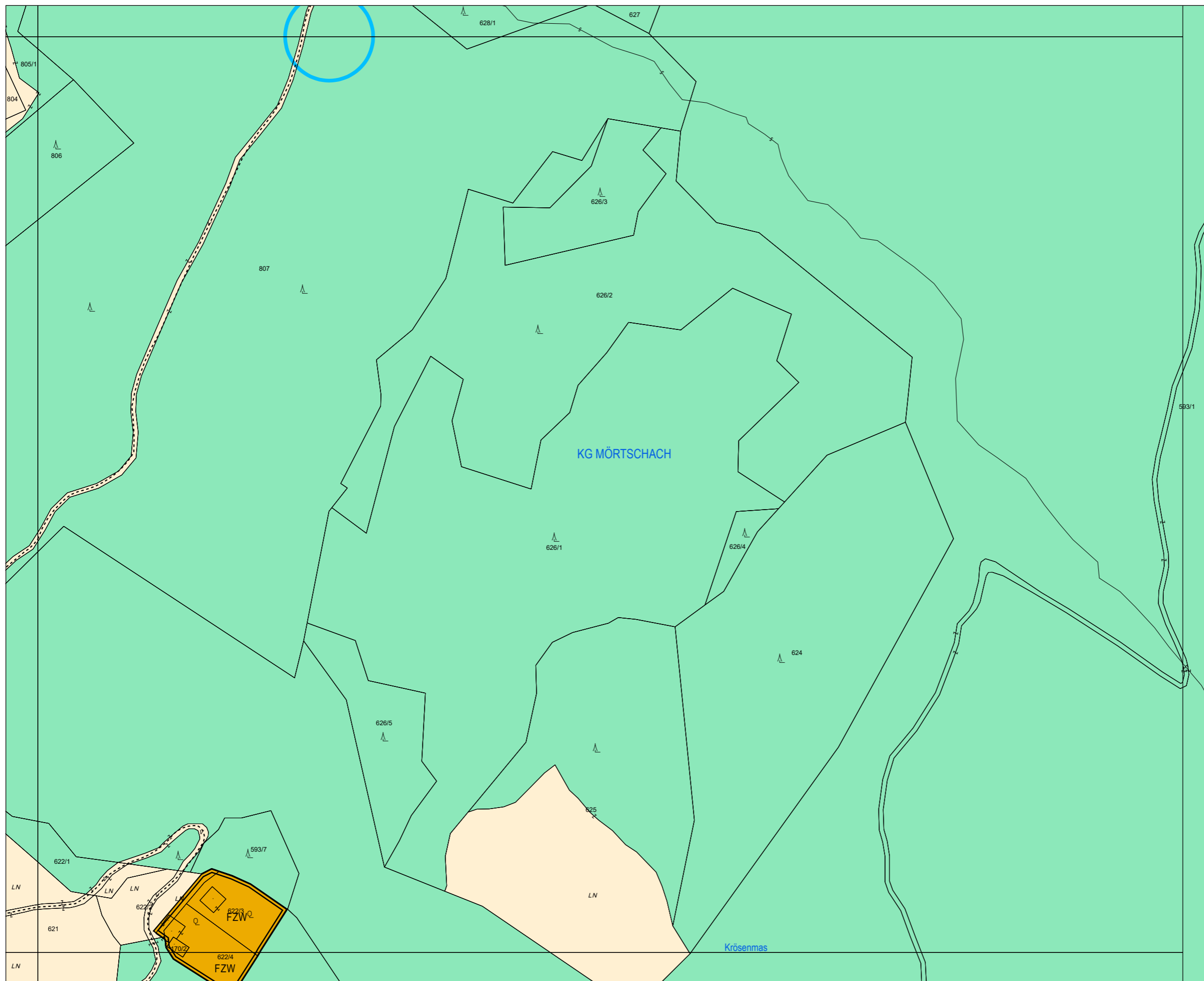
# Flächenwidmungsplan




Gemeinde  
Mörttschach

BLATTSCHNITTNUMMER

**4220-31/4**

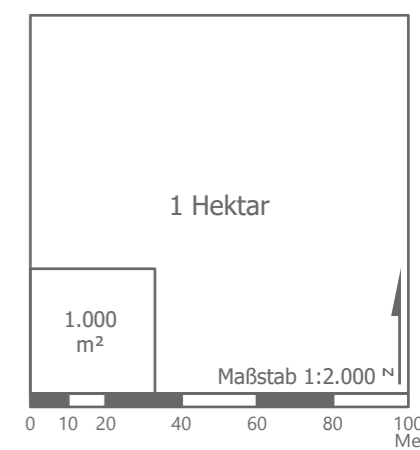
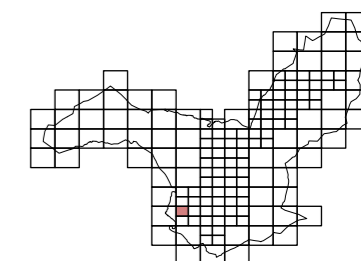
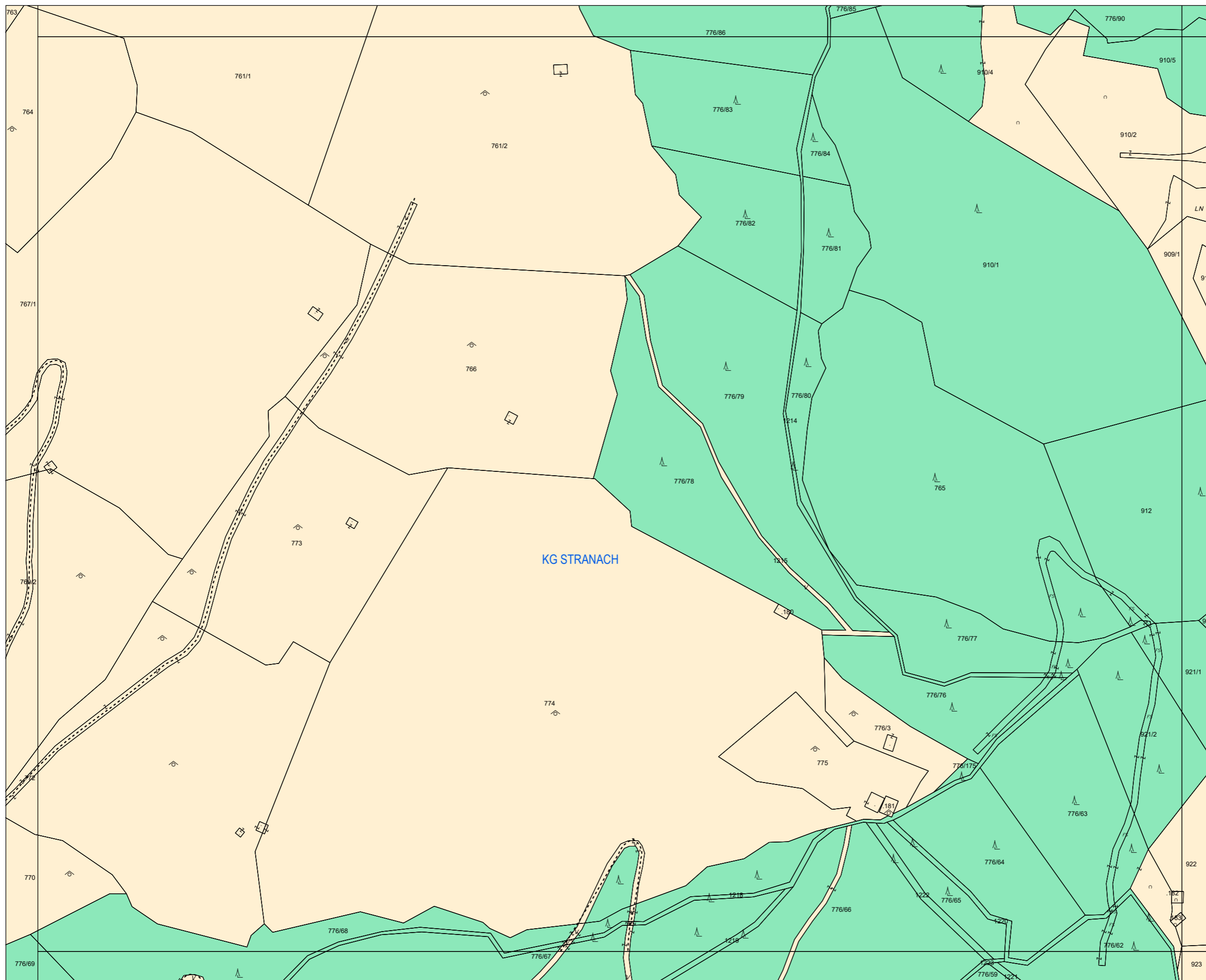


# Flächenwidmungsplan




Gemeinde  
Mörttschach

BLATTSCHNITTNUMMER  
**4220-37/1**

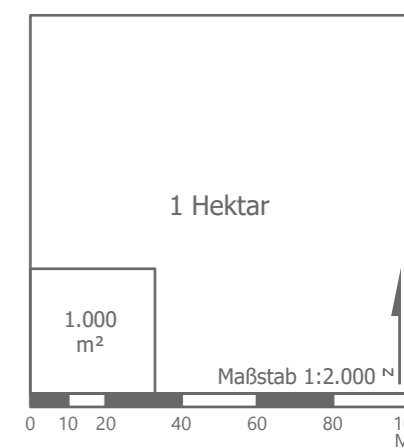
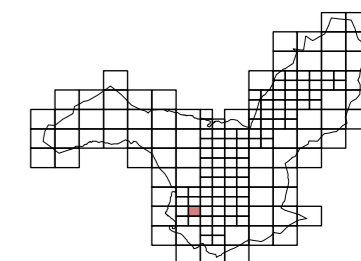
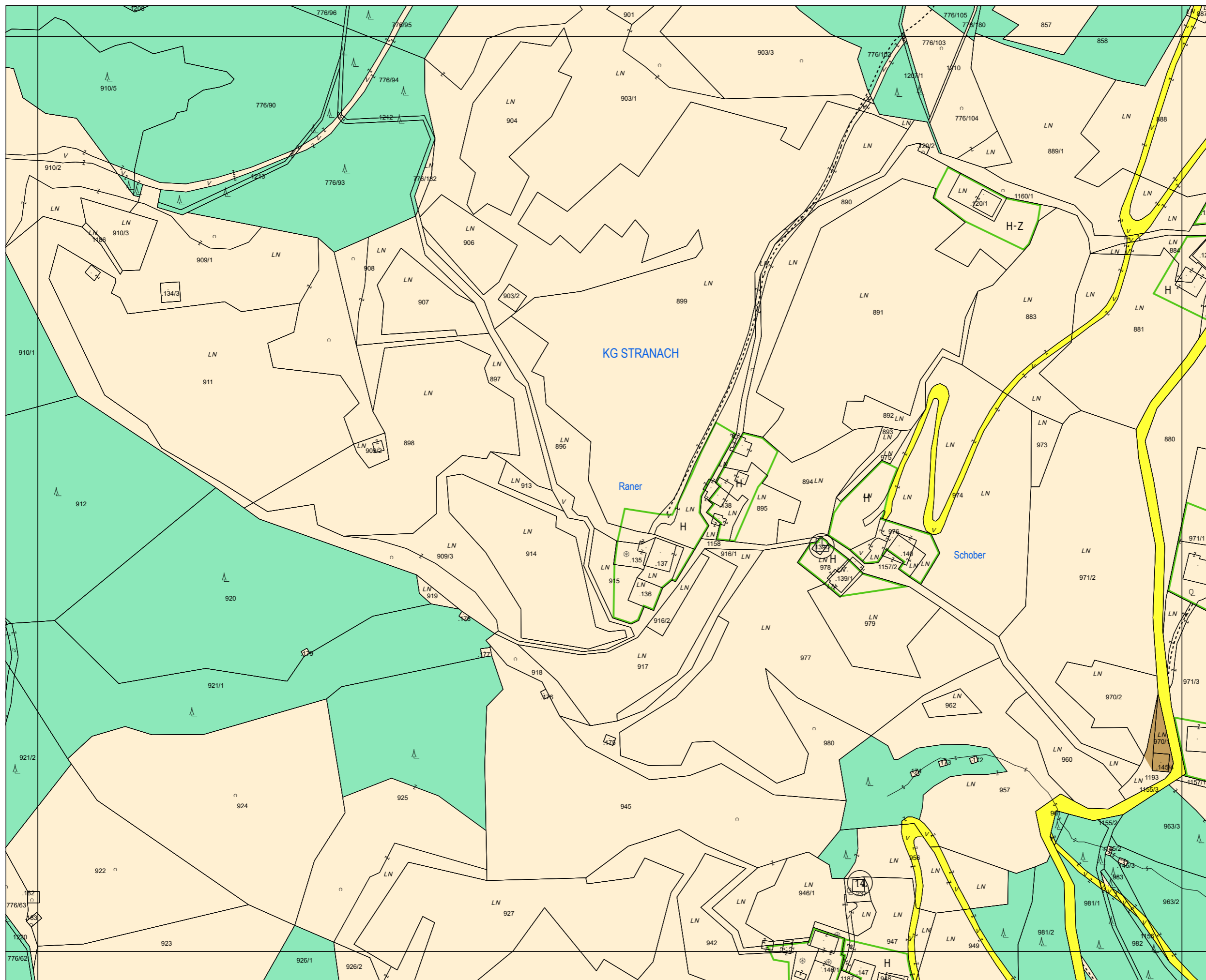


# Flächenwidmungsplan




Gemeinde  
Mörttschach

BLATTSCHNITTNUMMER  
**4220-37/2**



**RPK** ZT-GmbH  
RaumPlanung RaumKultur

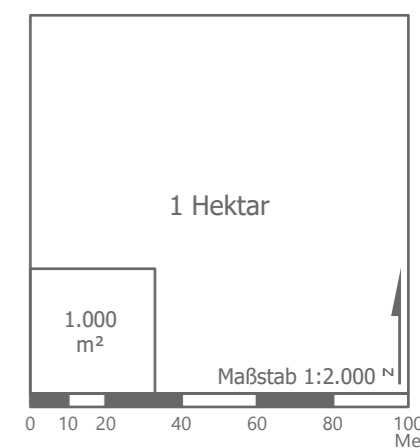
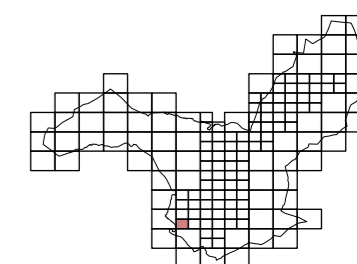
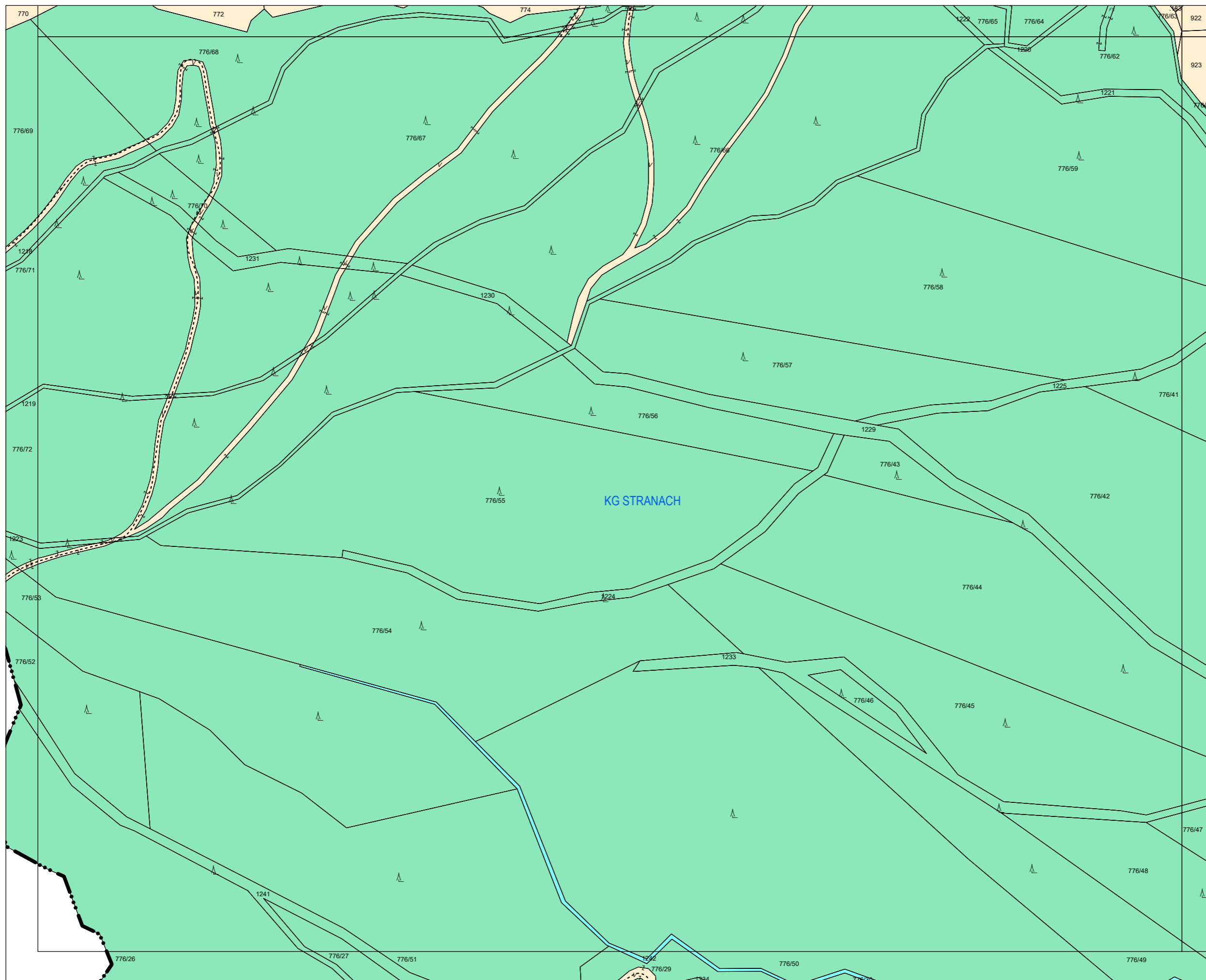
# Flächenwidmungsplan




Gemeinde  
Mörttschach

BLATTSCHNITTNUMMER

**4220-37/3**

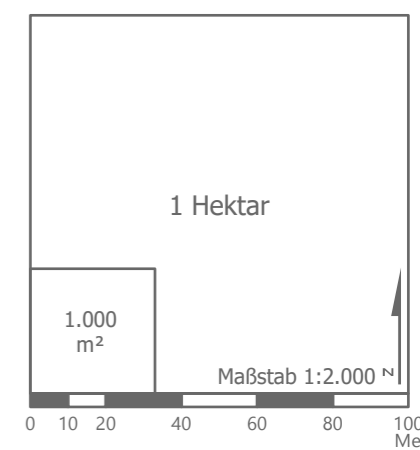
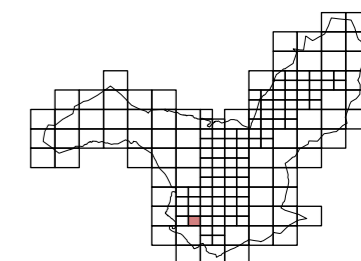
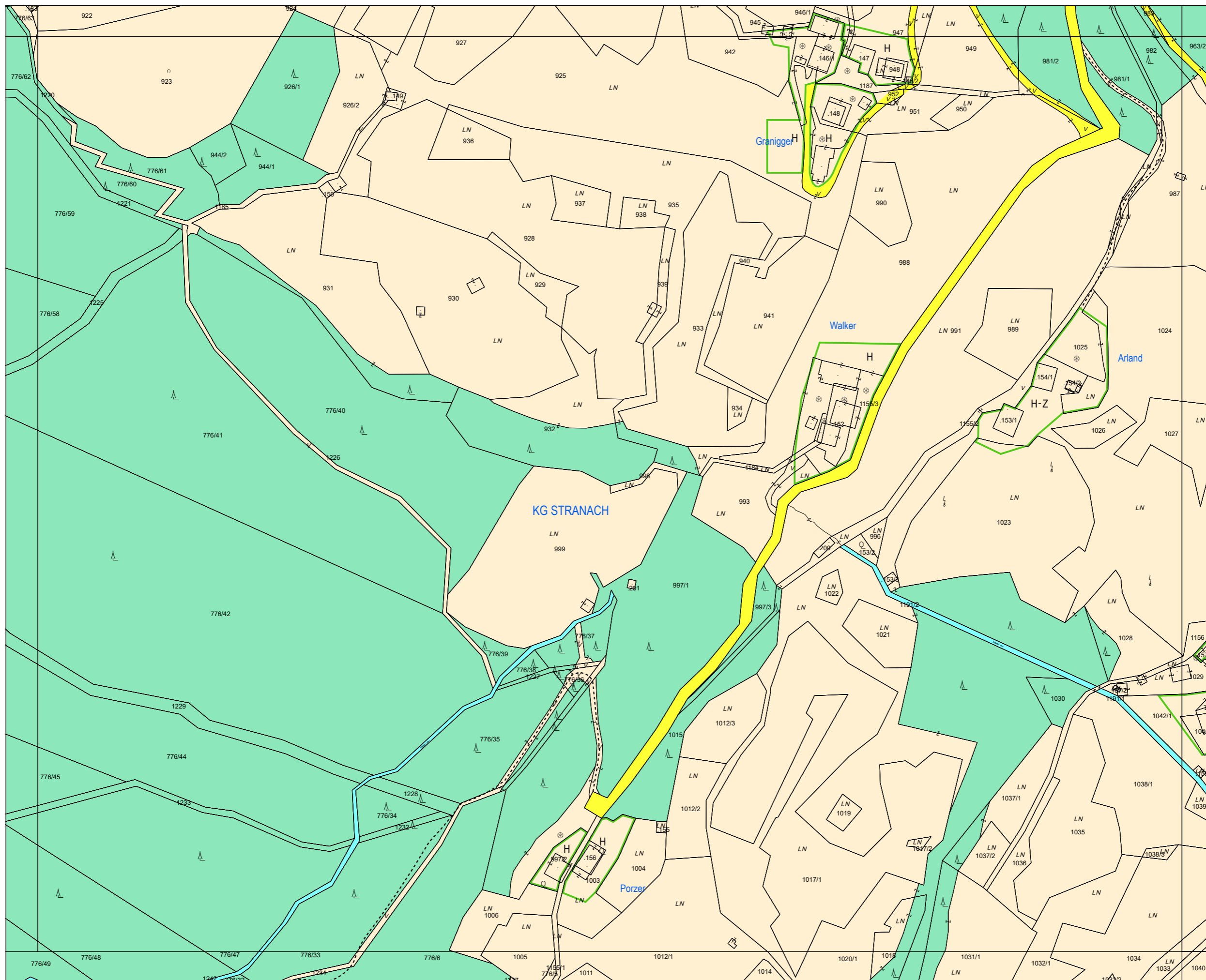


# Flächenwidmungsplan




Gemeinde  
Mörttschach

BLATTSCHNITTNUMMER  
**4220-37/4**

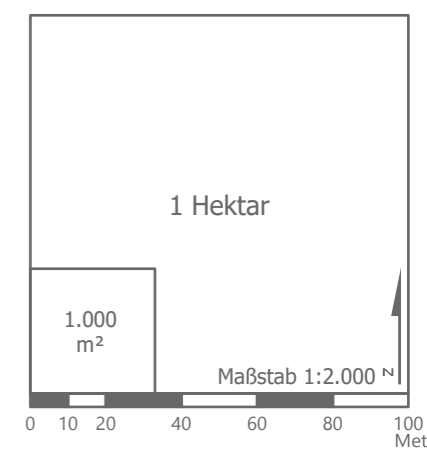
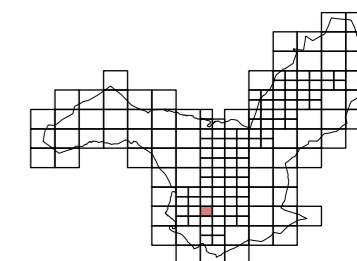
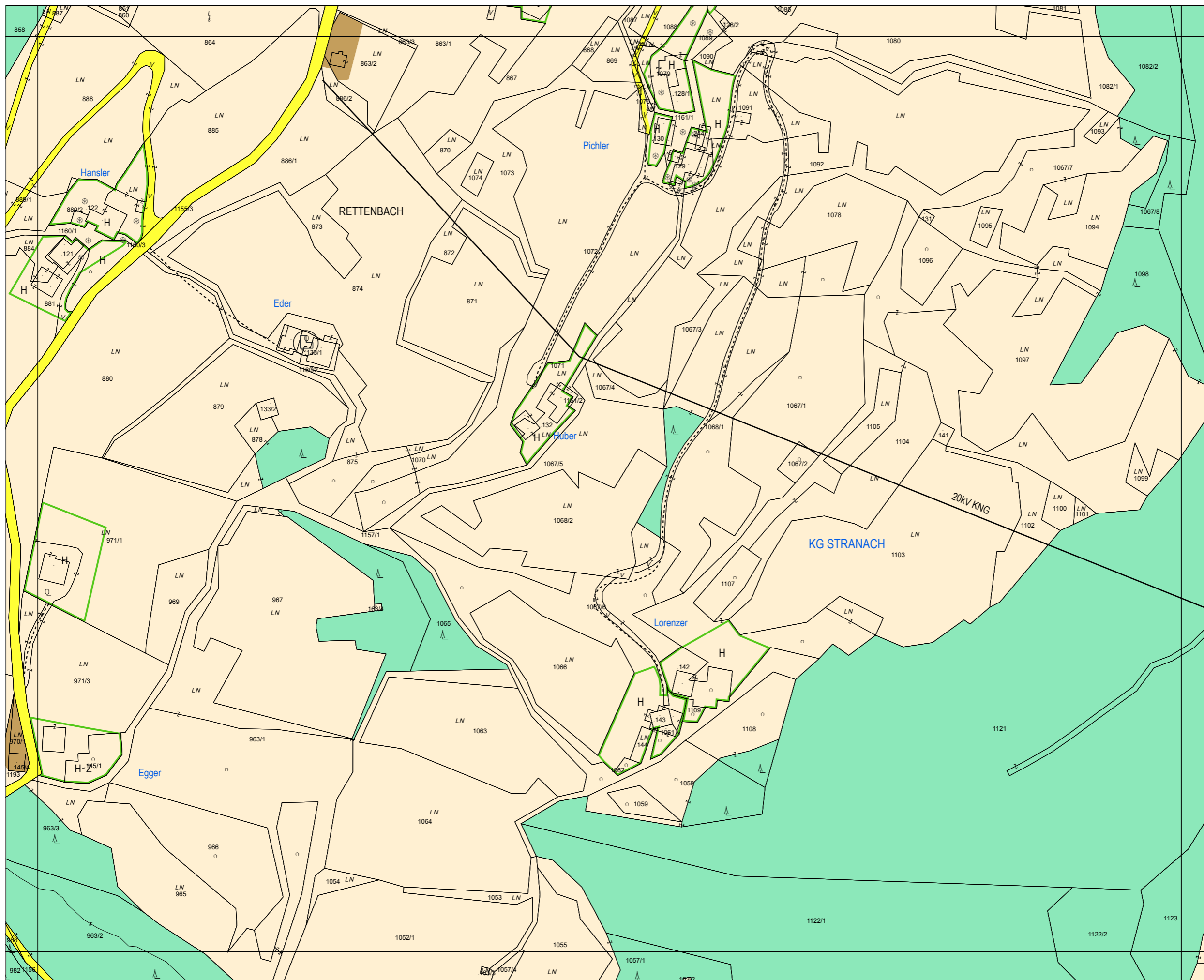


# Flächenwidmungsplan




Gemeinde  
Mörttschach

BLATTSCHNITTNUMMER  
**4220-38/1**

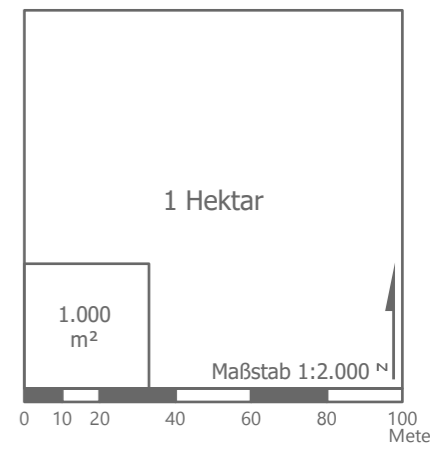
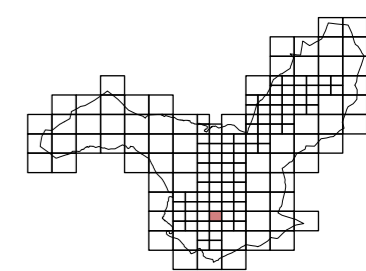
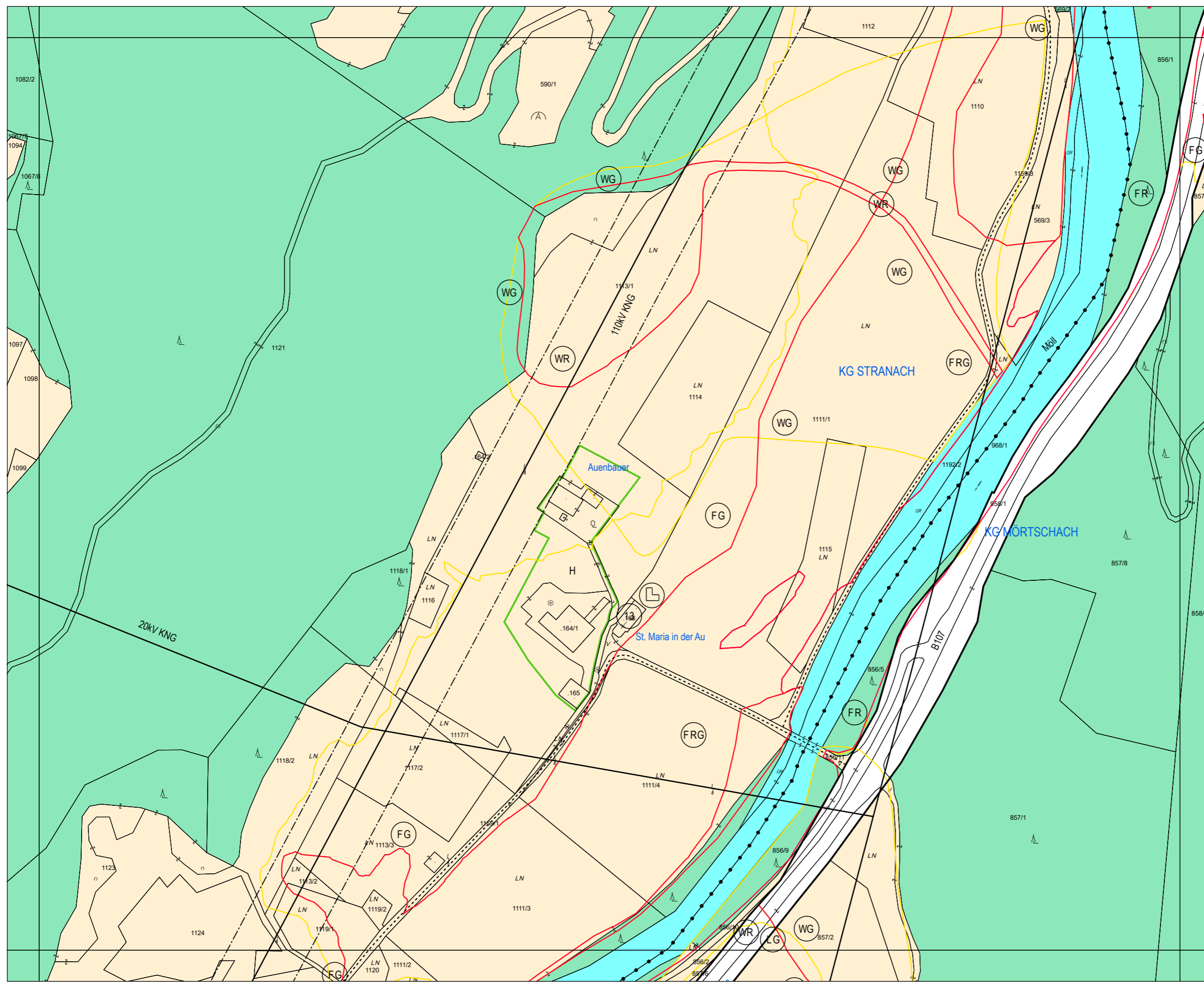


# Flächenwidmungsplan




Gemeinde  
Mörttschach

BLATTSCHNITTNUMMER  
**4220-38/2**

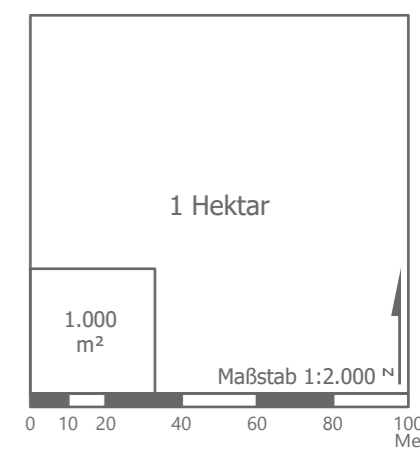
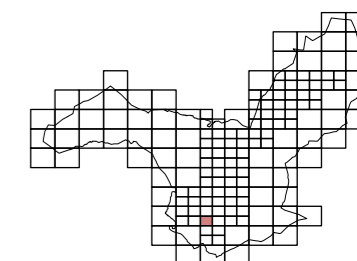
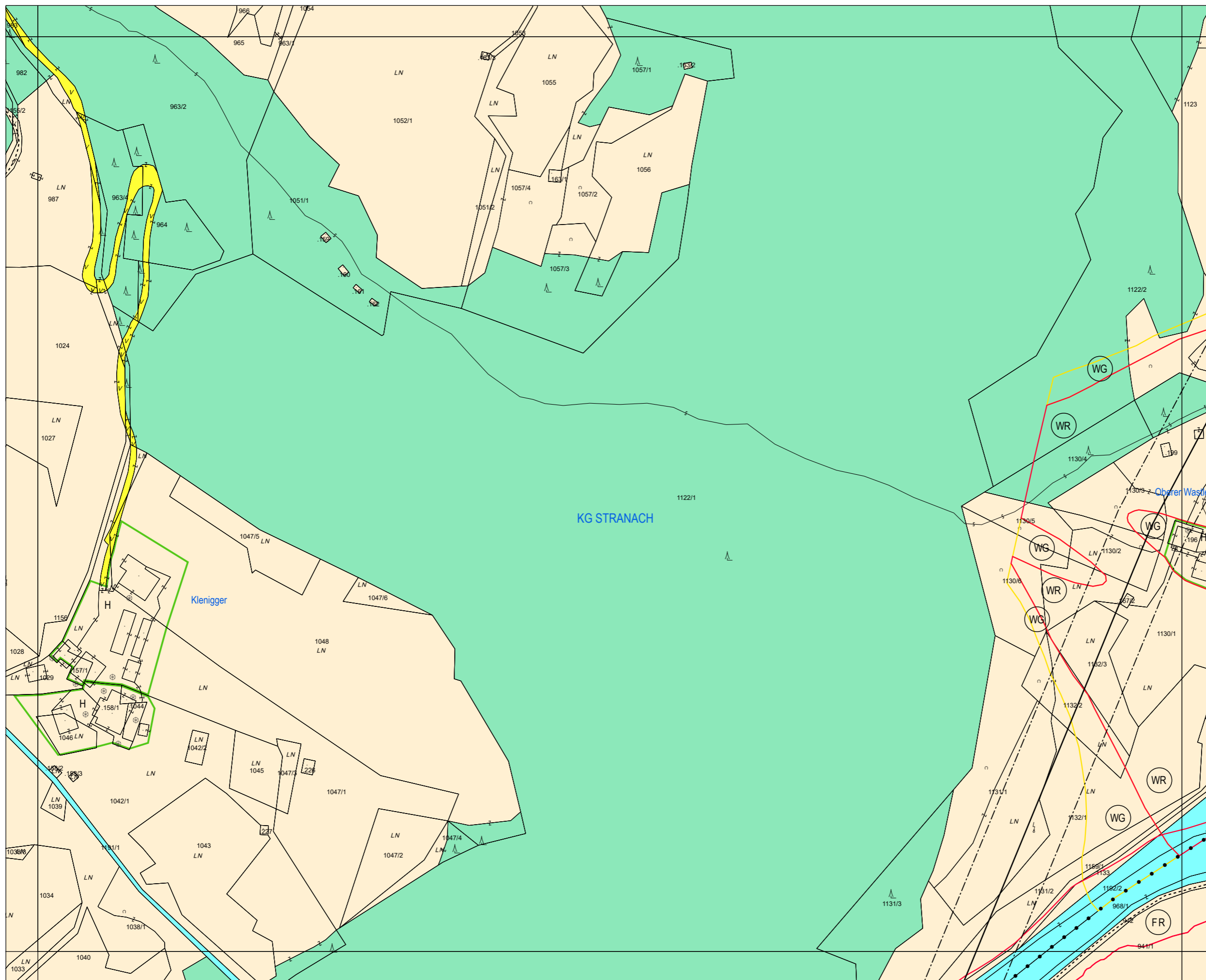


# Flächenwidmungsplan




Gemeinde  
Mörttschach

BLATTSCHNITTNUMMER  
**4220-38/3**



**RPK** ZT-GmbH  
RaumPlanung RaumKultur

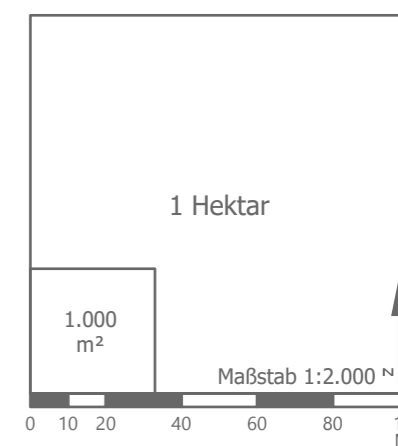
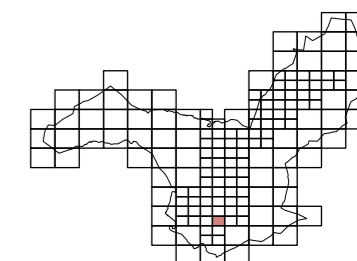
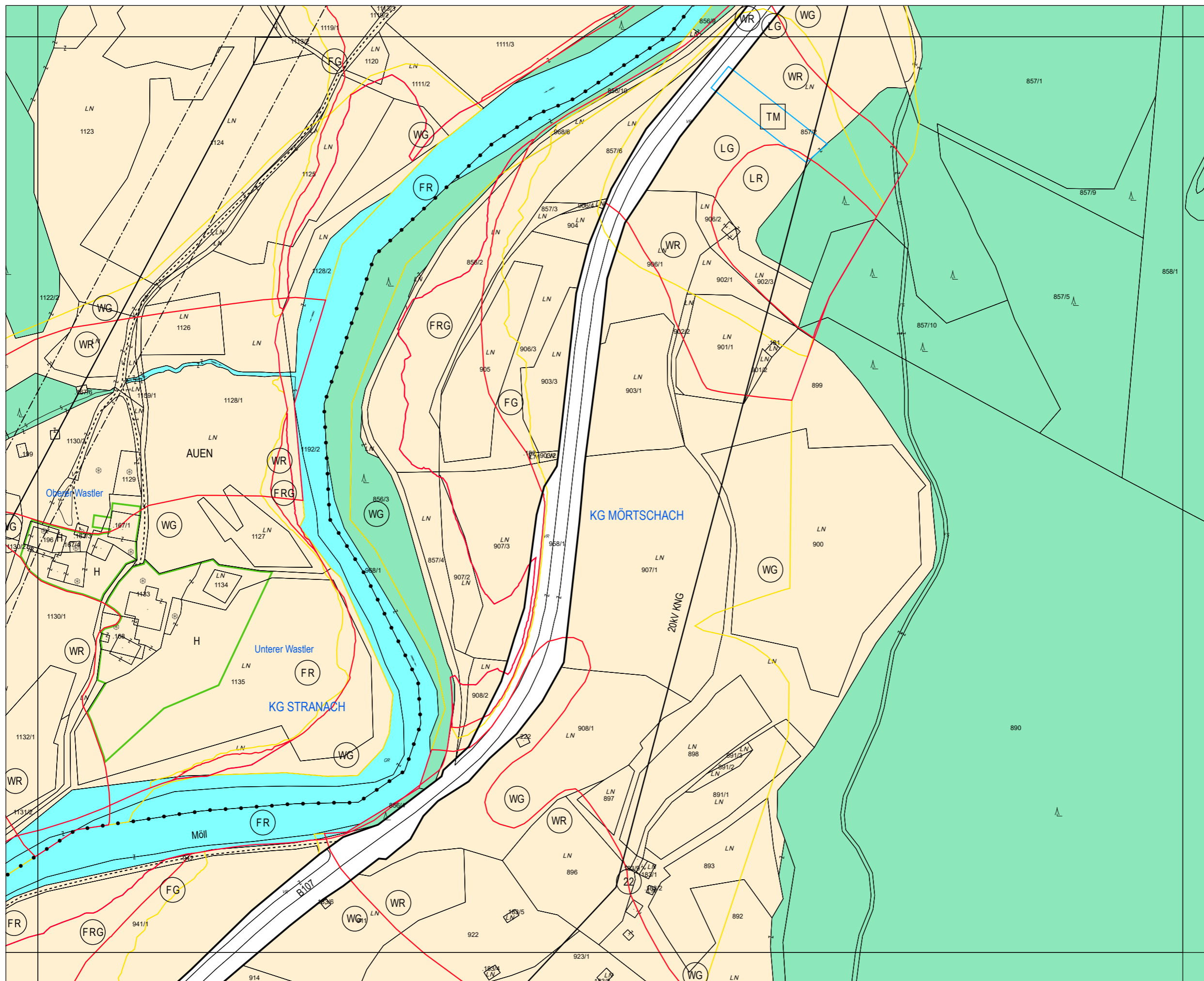
# Flächenwidmungsplan




Gemeinde  
Mörttschach

BLATTSCHNITTNUMMER

**4220-38/4**

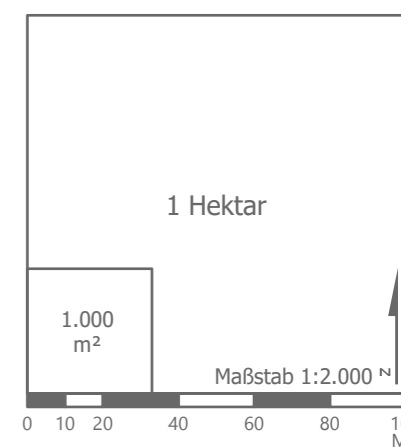
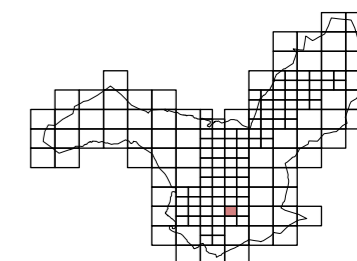
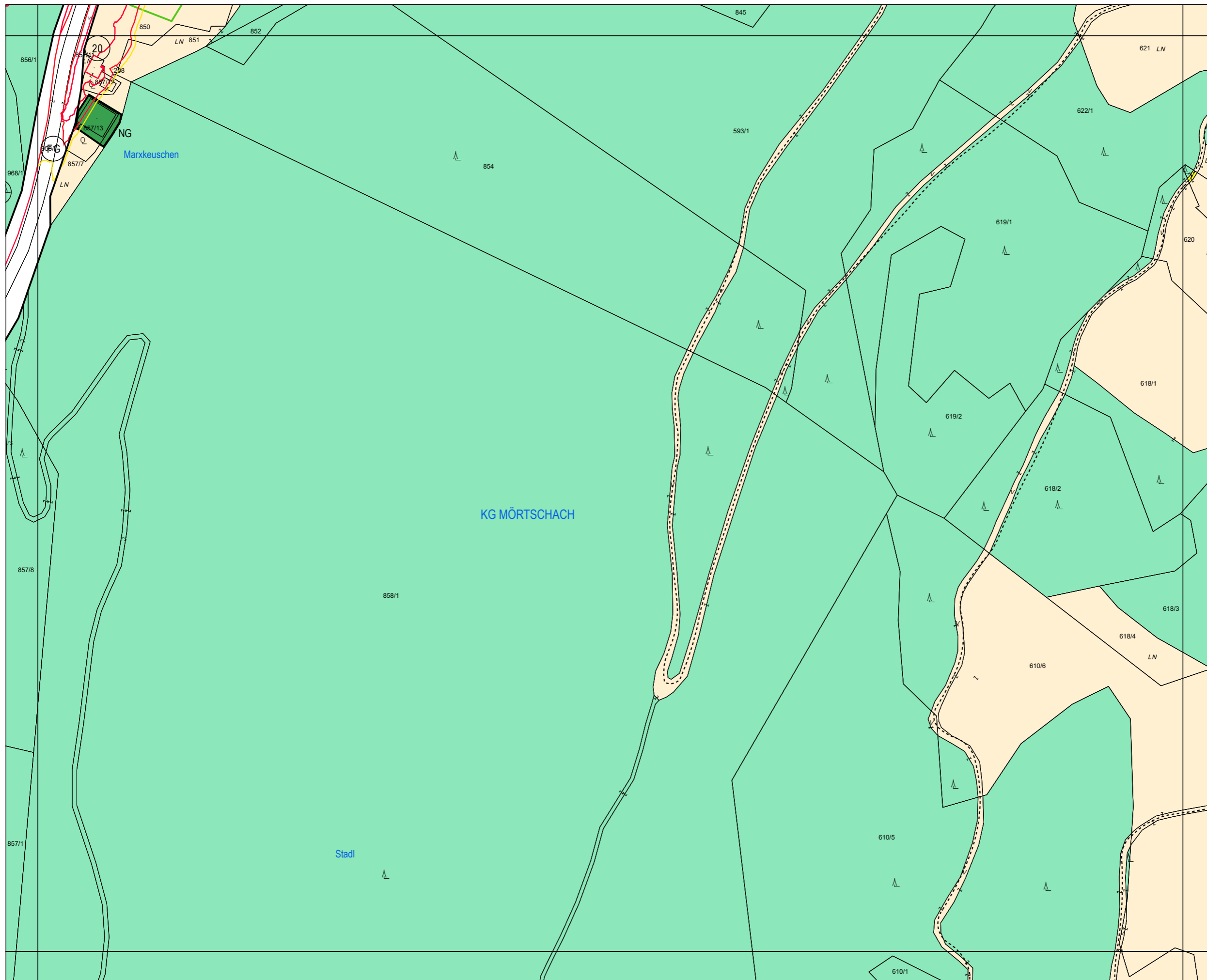


# Flächenwidmungsplan




Gemeinde  
Mörttschach

BLATTSCHNITTNUMMER  
**4220-39/1**



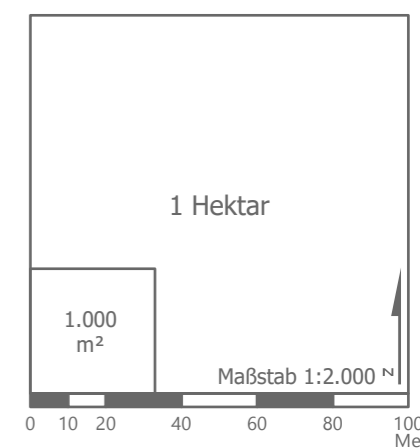
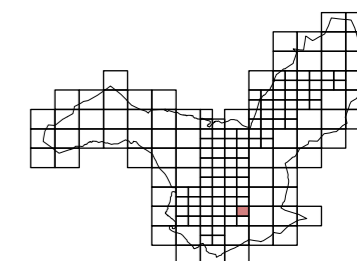
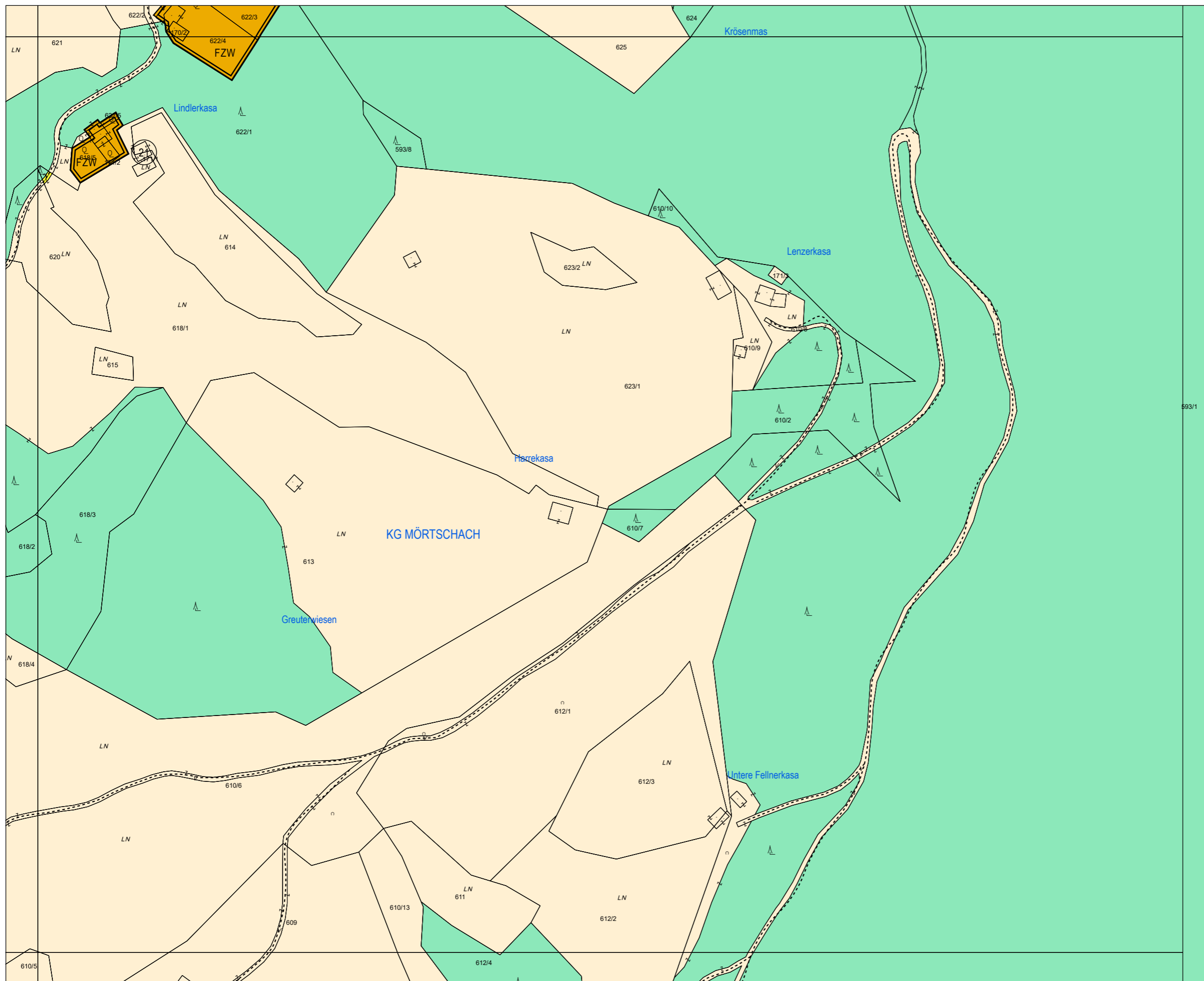
# Flächenwidmungsplan




Gemeinde  
Mörttschach

BLATTSCHNITTNUMMER

**4220-39/2**



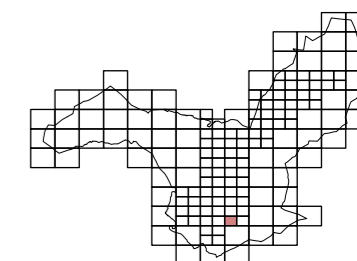
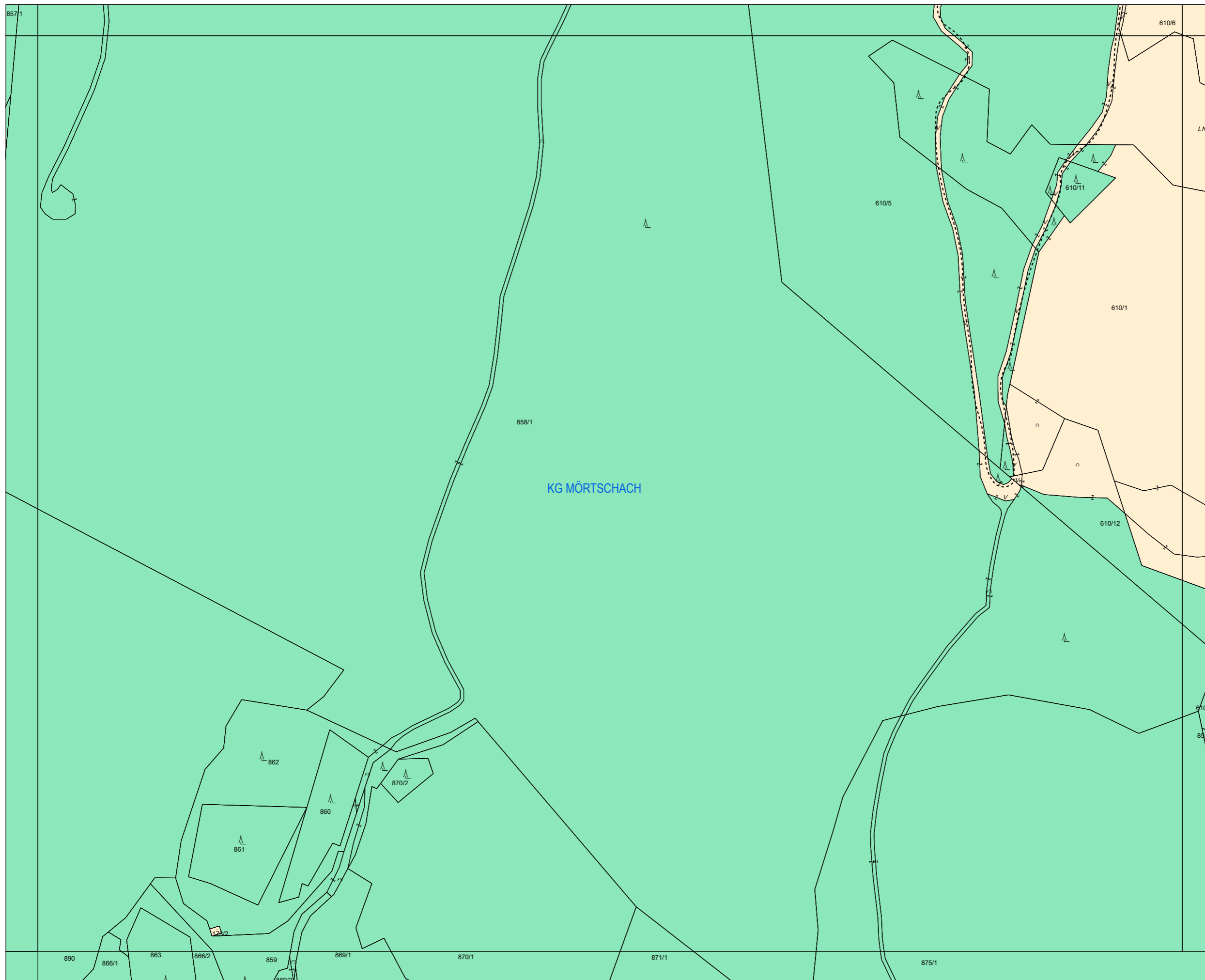
# Flächenwidmungsplan



Gemeinde  
Mörttschach

BLATTSCHNITTNUMMER

**4220-39/3**



1 Hektar


1.000  
m<sup>2</sup>

Maßstab 1:2.000

0 10 20 40 60 80 100  
Meter

**RPK** ZT-GmbH  
RaumPlanung RaumKultur

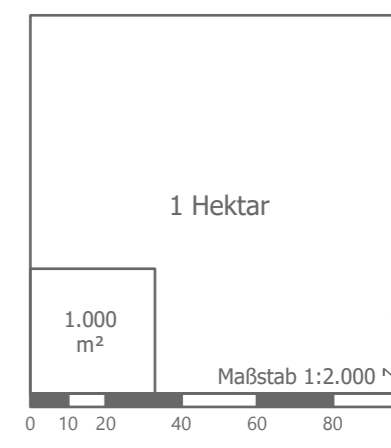
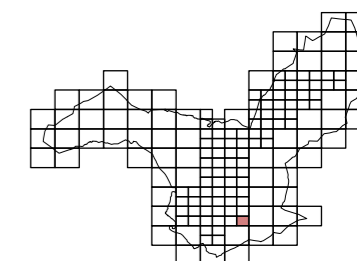
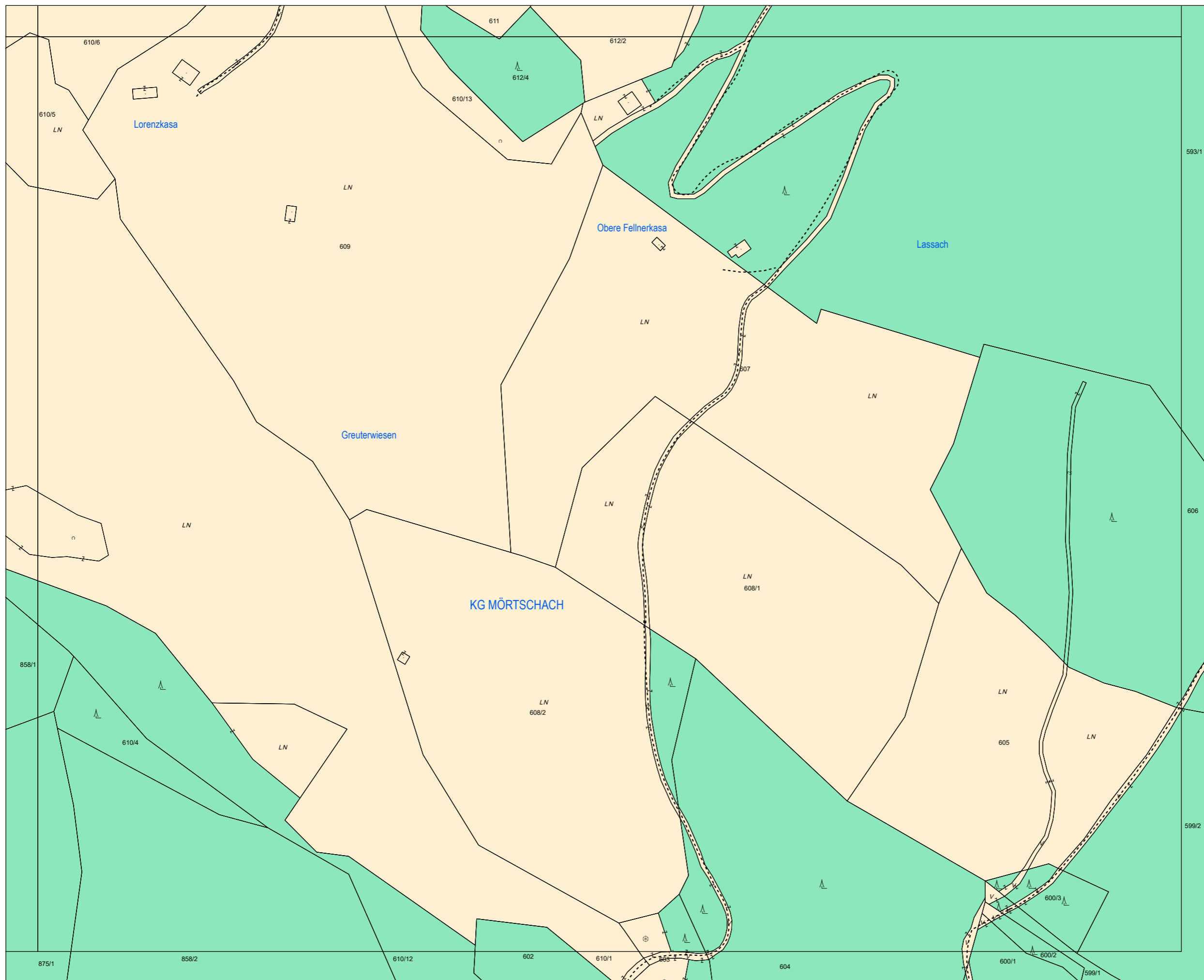
# Flächenwidmungsplan




Gemeinde  
Mörttschach

BLATTSCHNITTNUMMER

**4220-39/4**

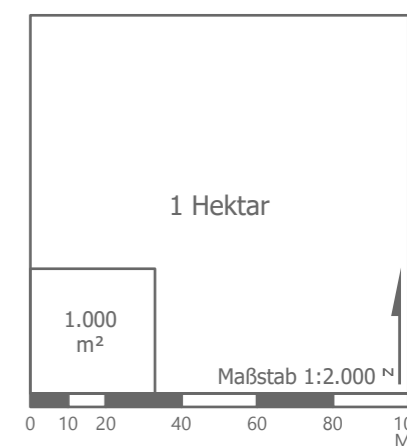
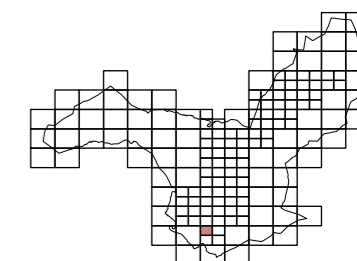
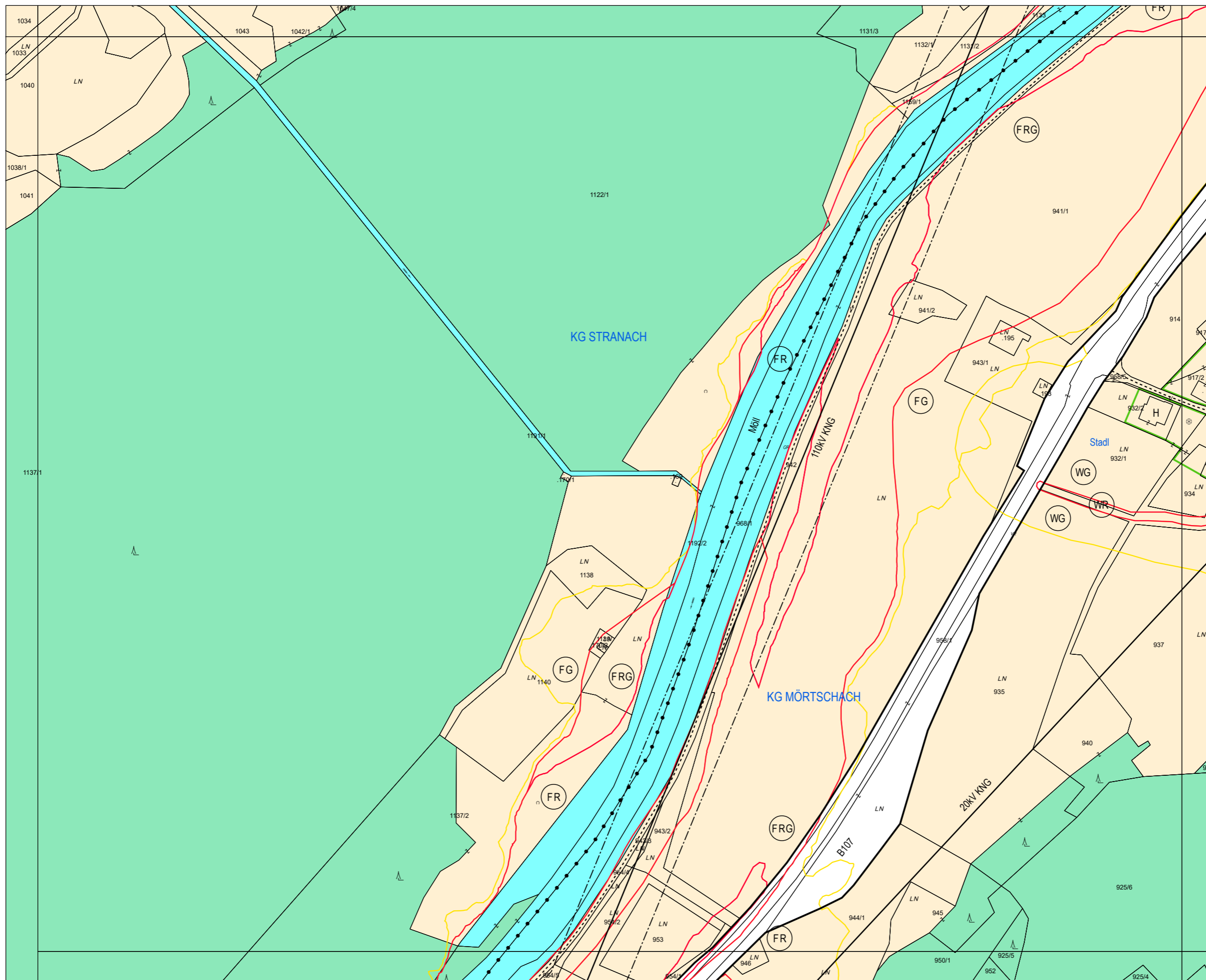


# Flächenwidmungsplan




Gemeinde  
Mörttschach

BLATTSCHNITTNUMMER  
**4220-46/1**



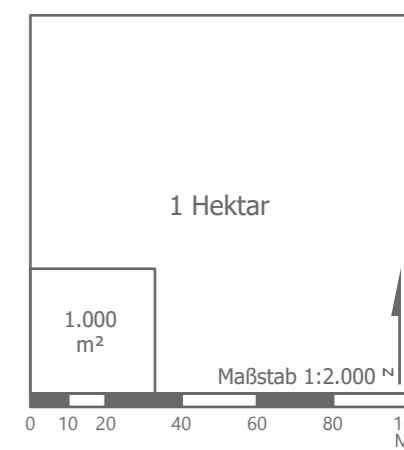
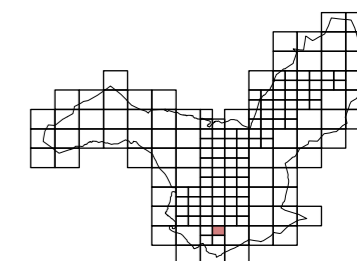
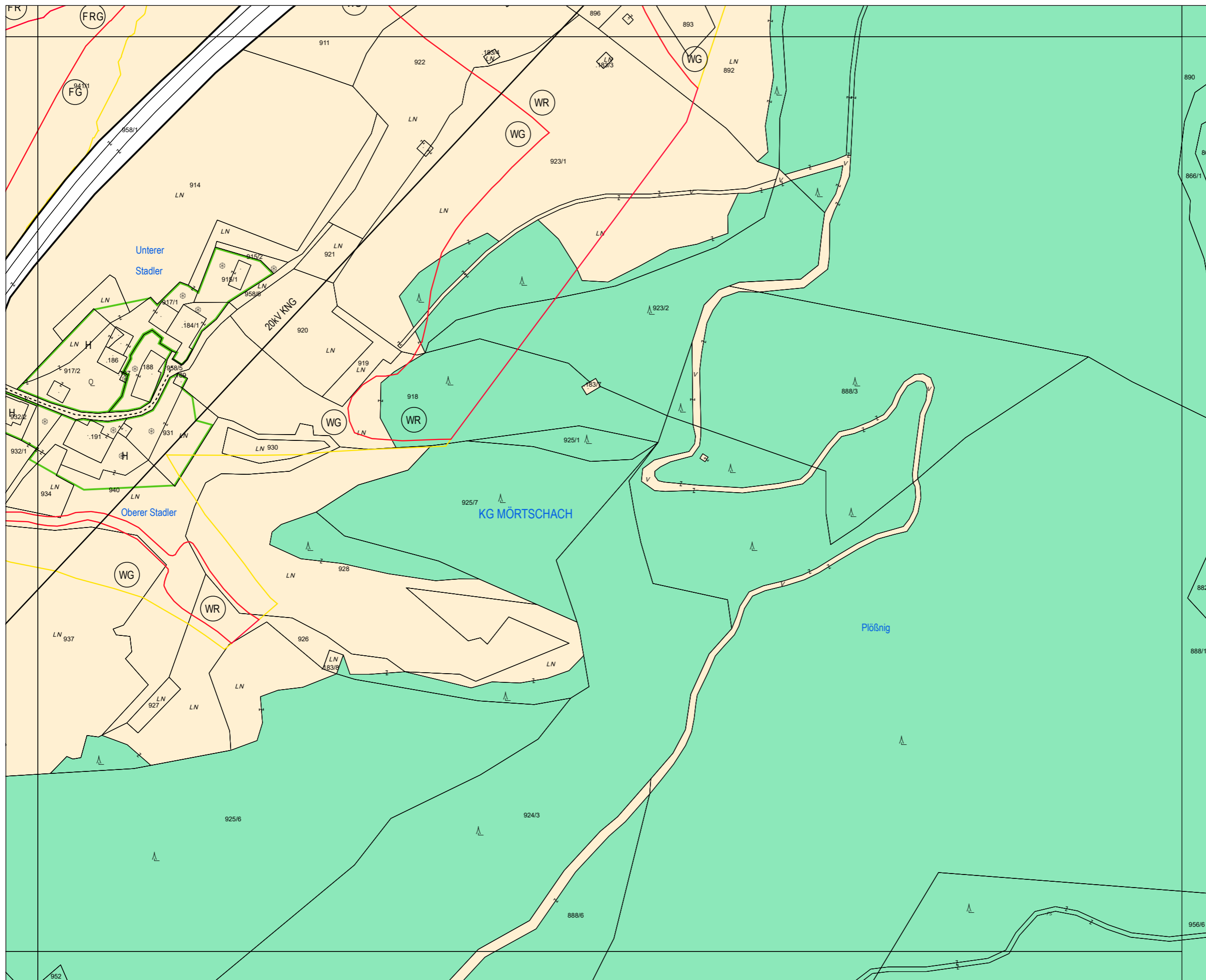
# Flächenwidmungsplan




Gemeinde  
Mörttschach

BLATTSCHNITTNUMMER

**4220-46/2**



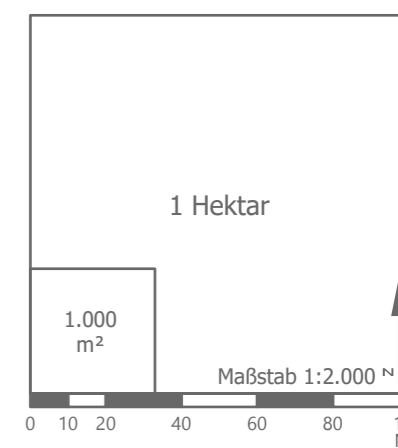
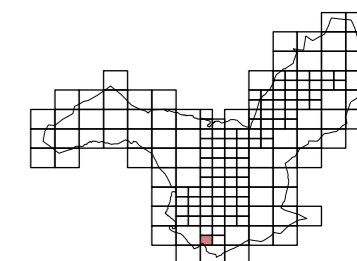
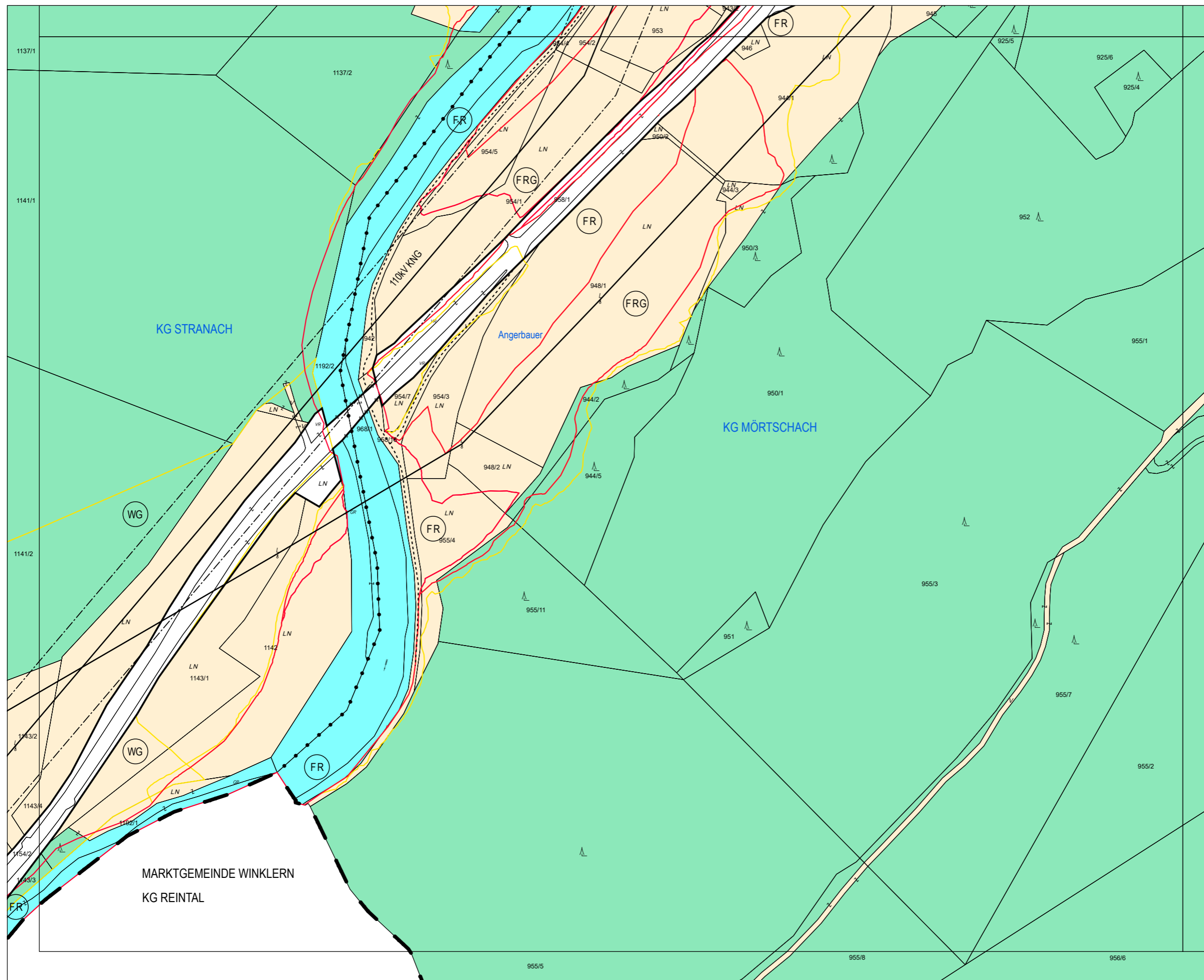
# Flächenwidmungsplan




Gemeinde  
Mörttschach

BLATTSCHNITTNUMMER

**4220-46/3**



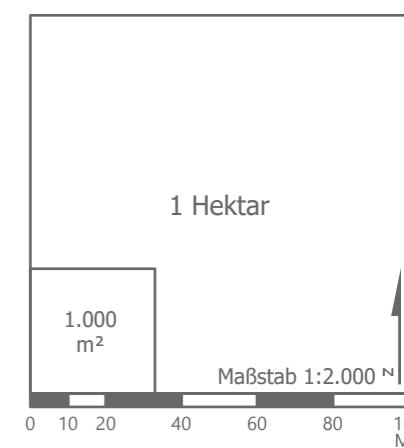
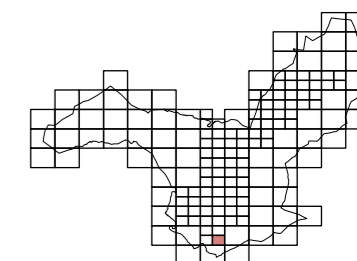
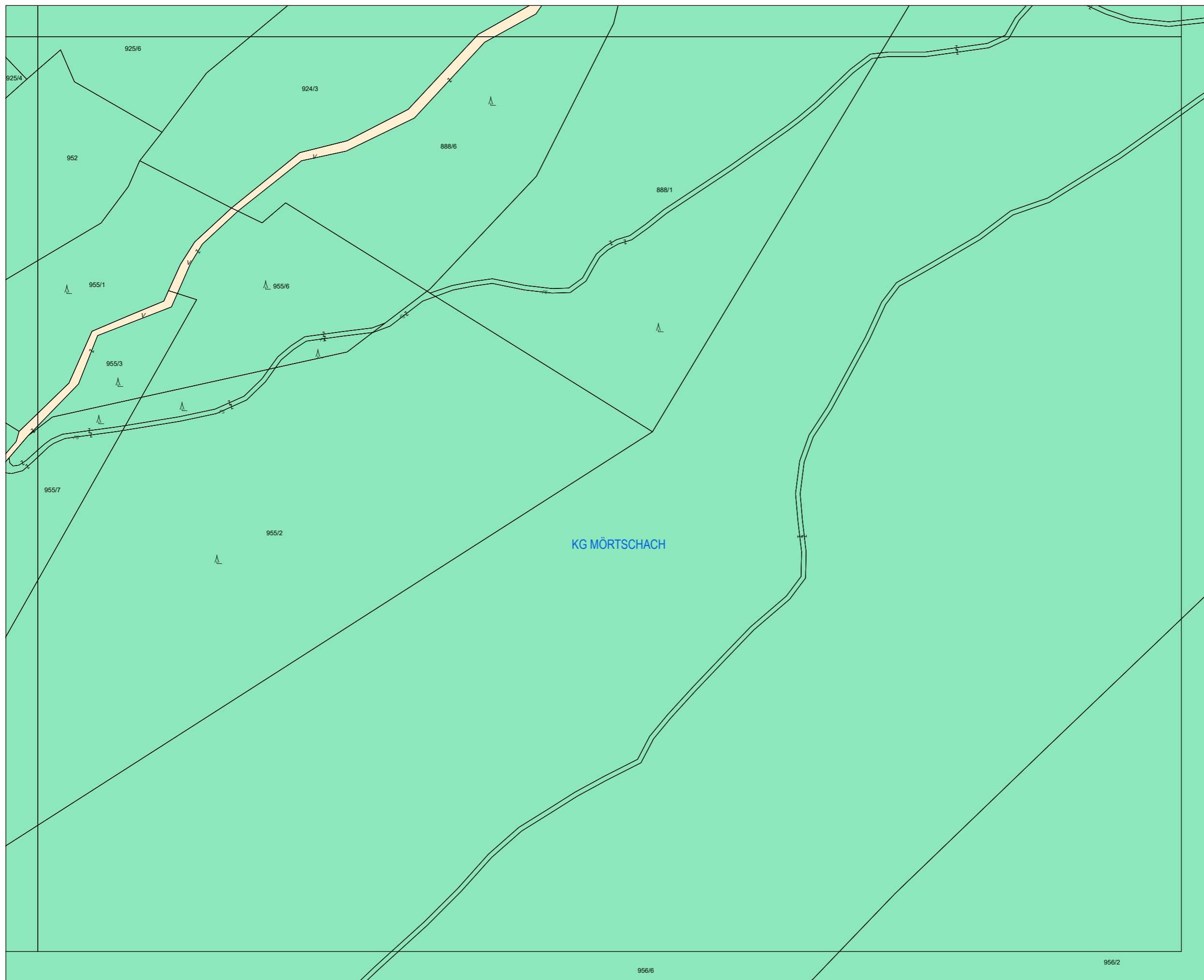
# Flächenwidmungsplan




Gemeinde  
Mörttschach

BLATTSCHNITTNUMMER

**4220-46/4**



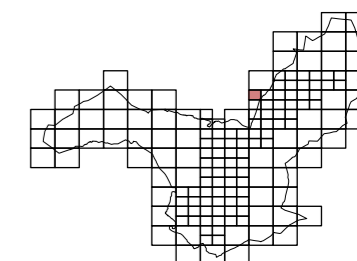
# Flächenwidmungsplan



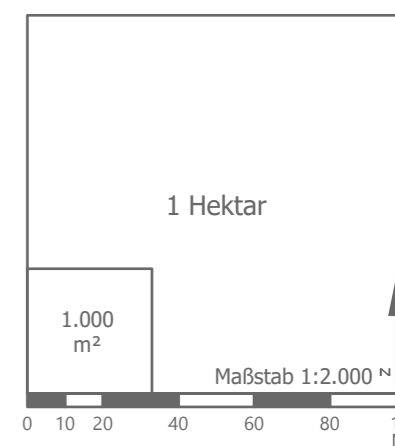
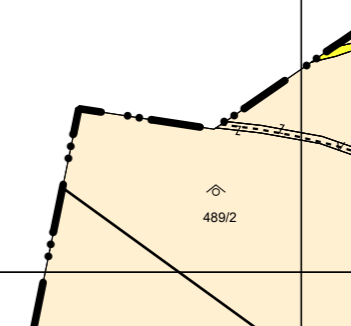
Gemeinde  
Mörttschach

BLATTSCHNITTNUMMER


**4221-72/1**



GEMEINDE GROSSKIRCHHEIM  
KG SAGRITZ



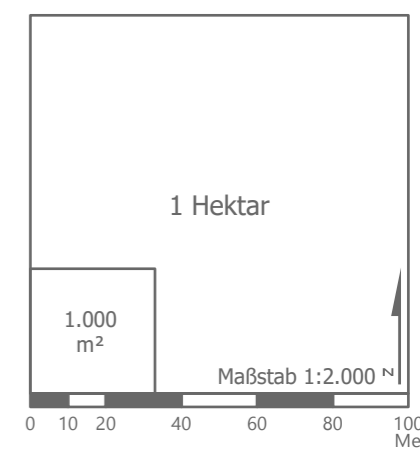
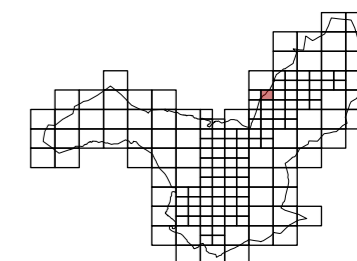
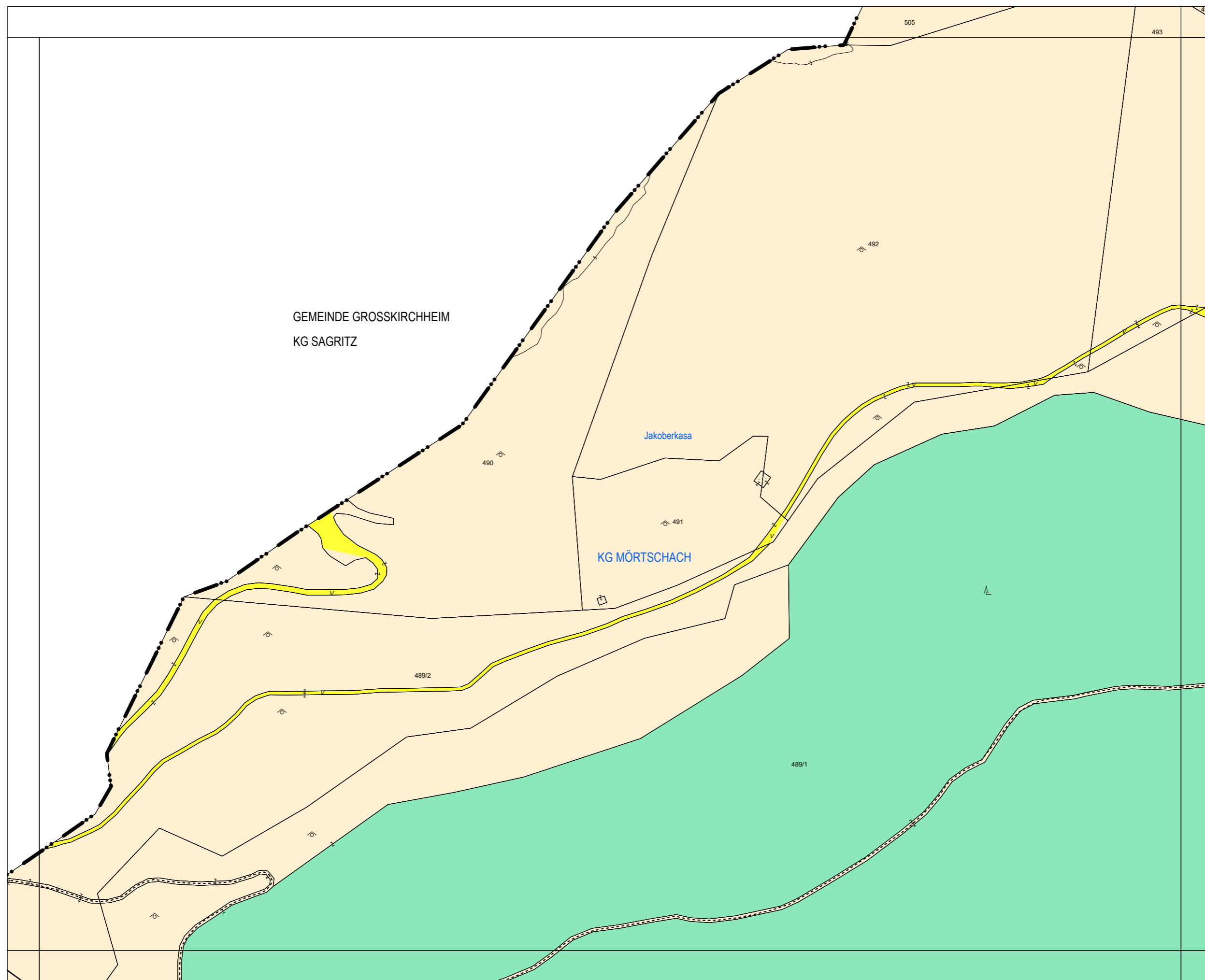
# Flächenwidmungsplan




Gemeinde  
Mörttschach

BLATTSCHNITTNUMMER

**4221-72/2**



# Flächenwidmungsplan



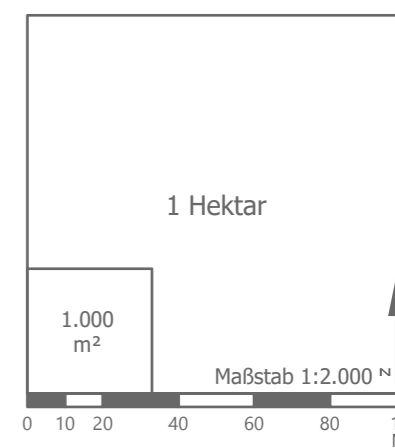
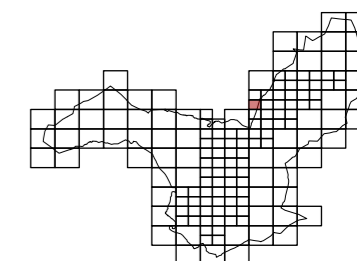
Gemeinde  
Mörttschach

BLATTSCHNITTNUMMER


**4221-72/3**

GEMEINDE GROSSKIRCHHEIM  
KG SAGRITZ

KG MÖRTTSCHACH



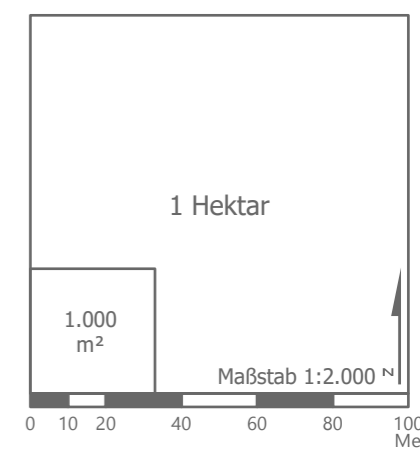
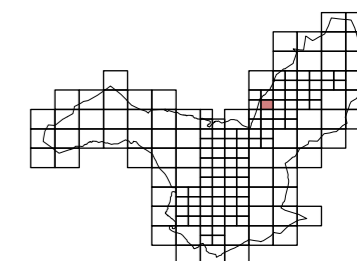
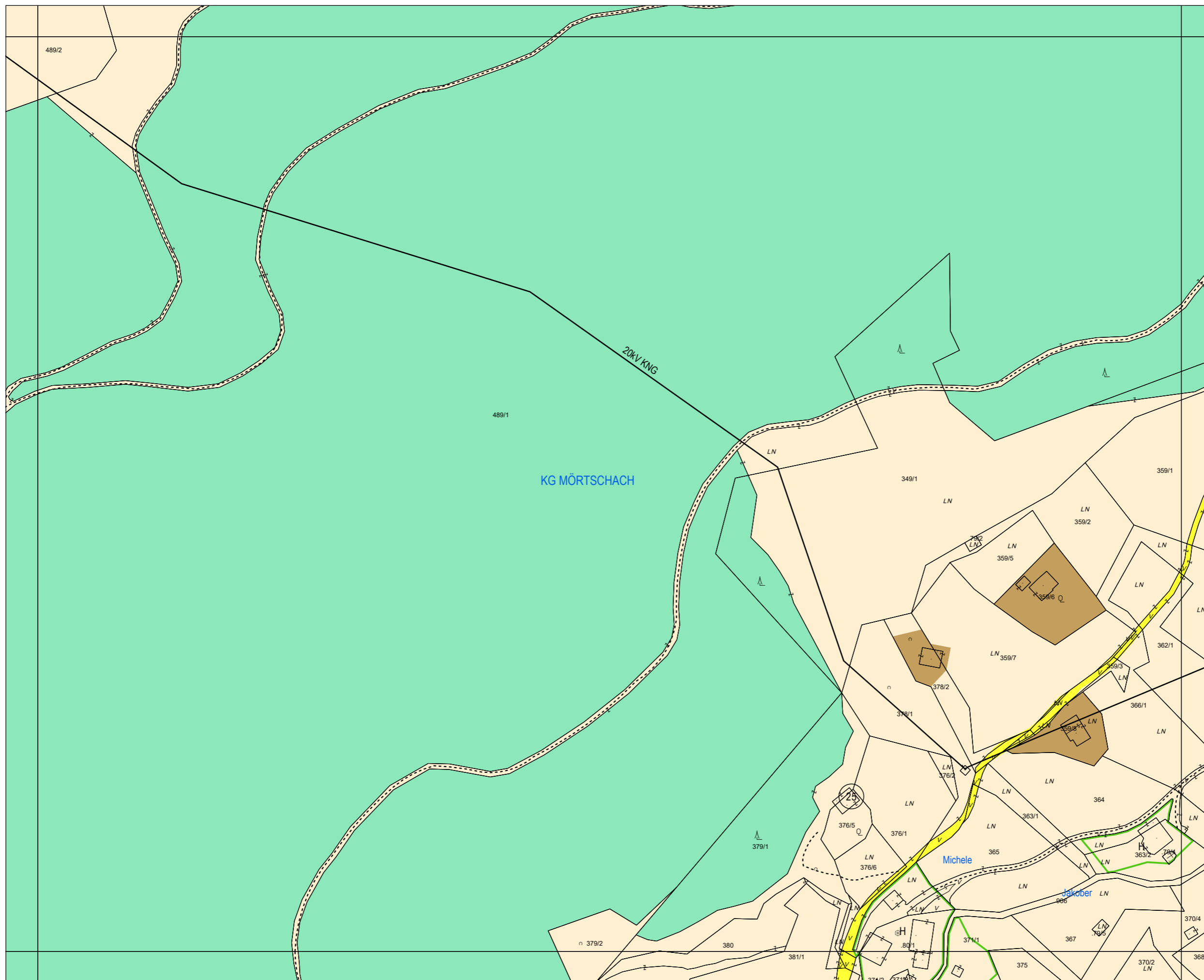
# Flächenwidmungsplan




Gemeinde  
Mörttschach

BLATTSCHNITTNUMMER

**4221-72/4**



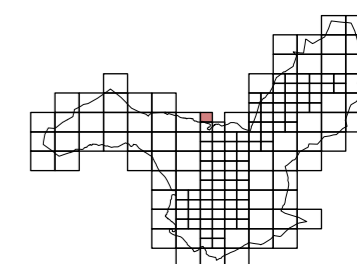
# Flächenwidmungsplan



Gemeinde  
Mörttschach

BLATTSCHNITTNUMMER

**4221-78/1**

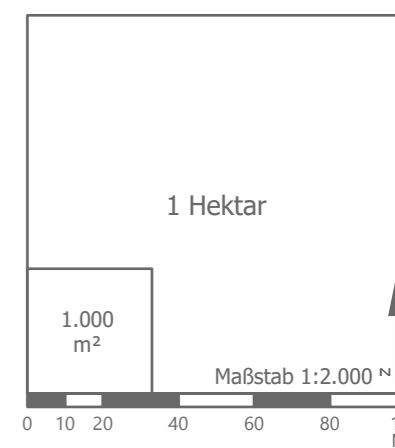


GEMEINDE GROSSKIRCHHEIM  
KG WINKEL SAGRITZ


KG STRANACH

78

85/1



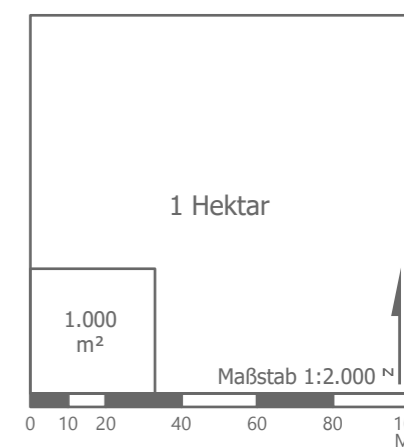
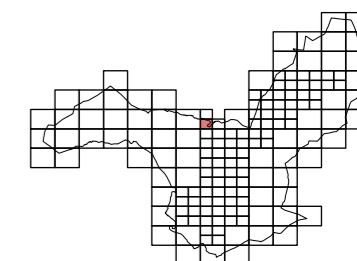
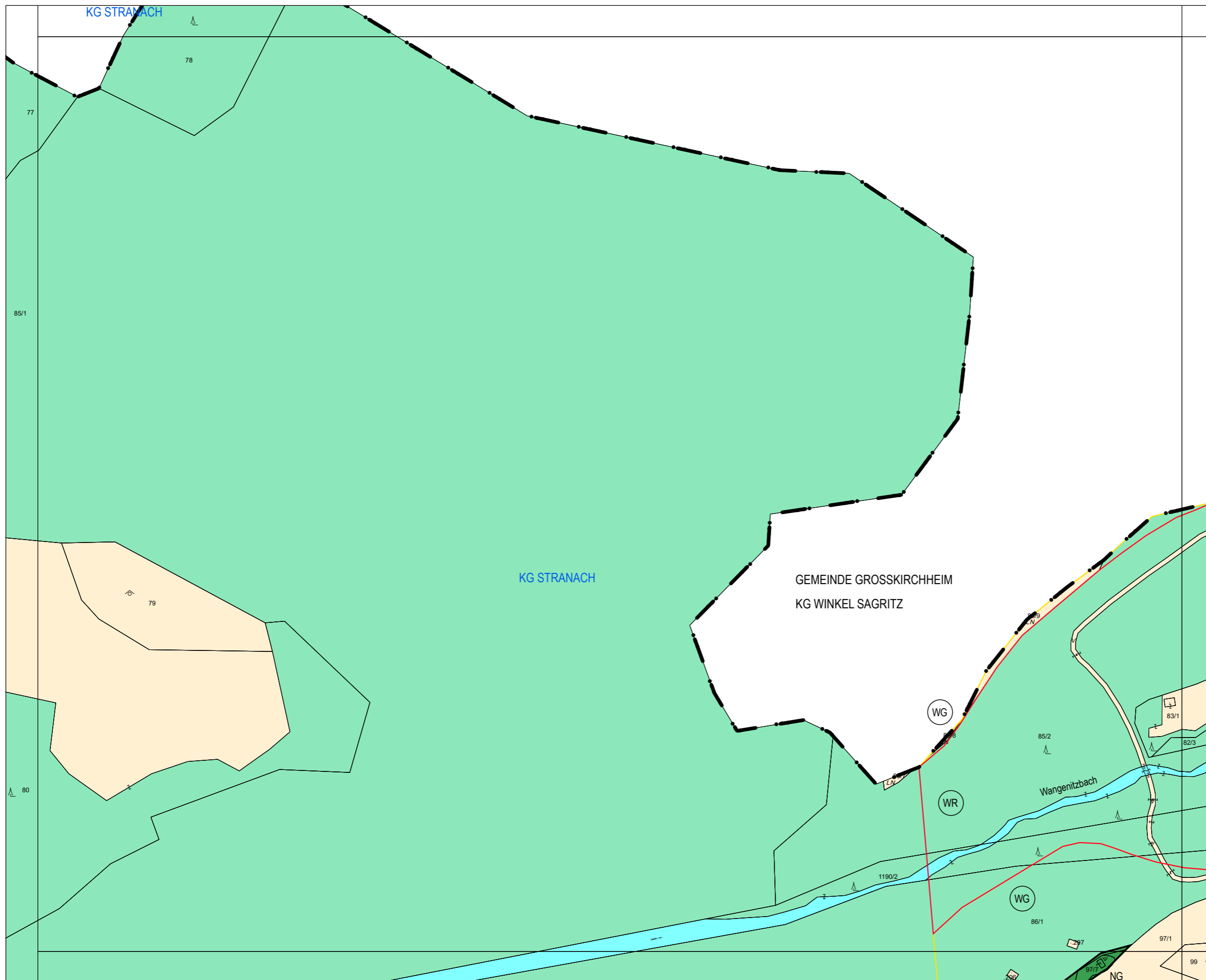
# Flächenwidmungsplan




Gemeinde  
Mörtzschach

BLATTSCHNITTNUMMER

**4221-78/3**



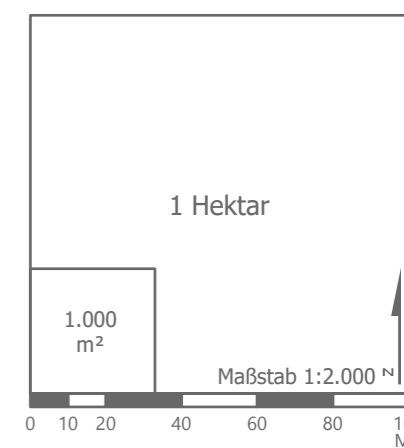
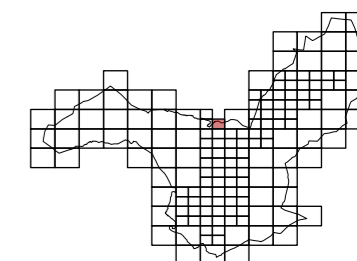
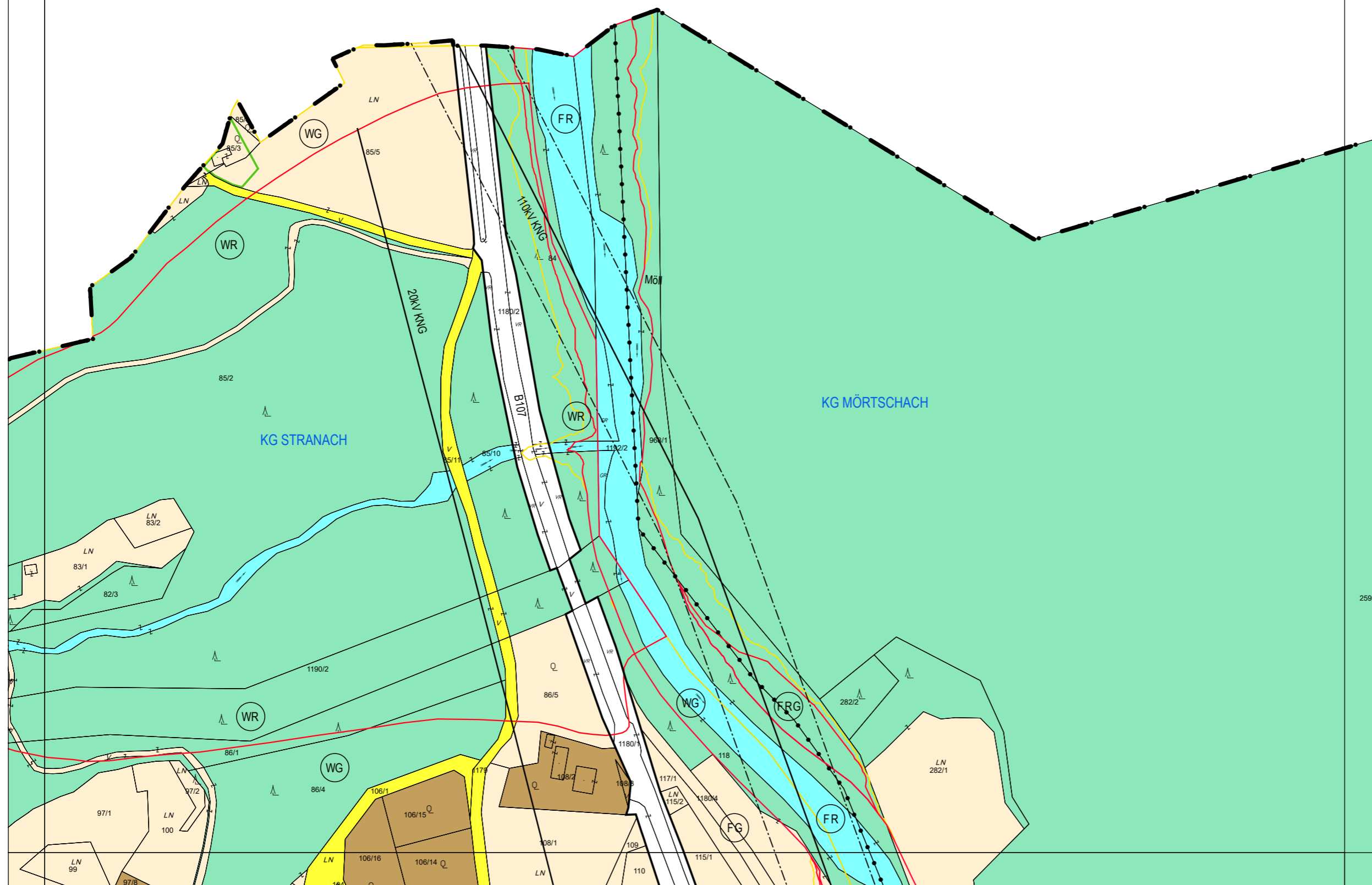
# Flächenwidmungsplan



Gemeinde  
Mörttschach


BLATTSCHNITTNUMMER  
**4221-78/4**

GEMEINDE GROSSKIRCHHEIM  
KG SAGRITZ



**RPK** ZT-GmbH  
RaumPlanung RaumKultur

# Flächenwidmungsplan



Gemeinde  
Mörttschach

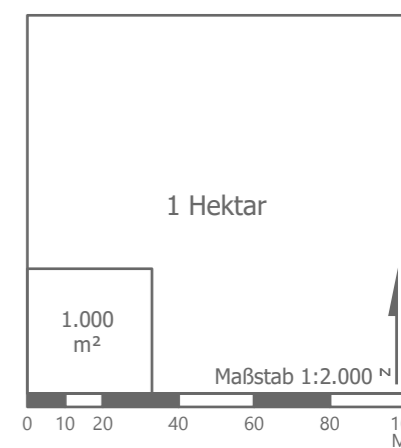
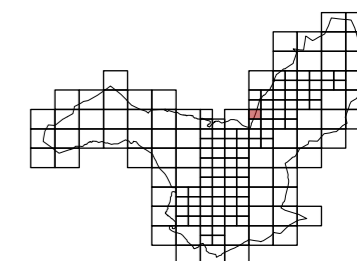
BLATTSCHNITTNUMMER

**4221-80/1**


GEMEINDE GROSSKIRCHHEIM  
KG SAGRITZ

Kogelschreibenkogel

KG MÖRTTSCHACH  
489/1

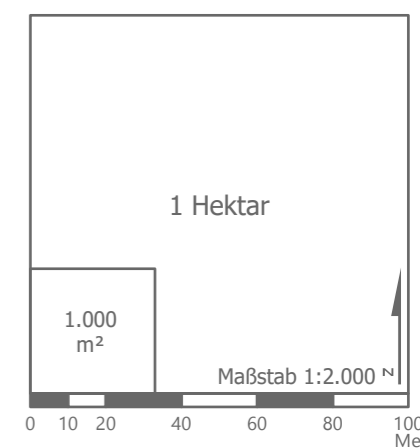
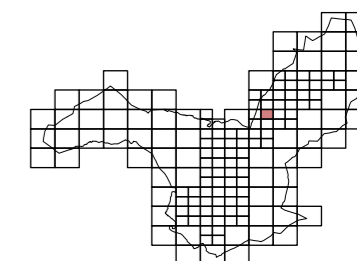
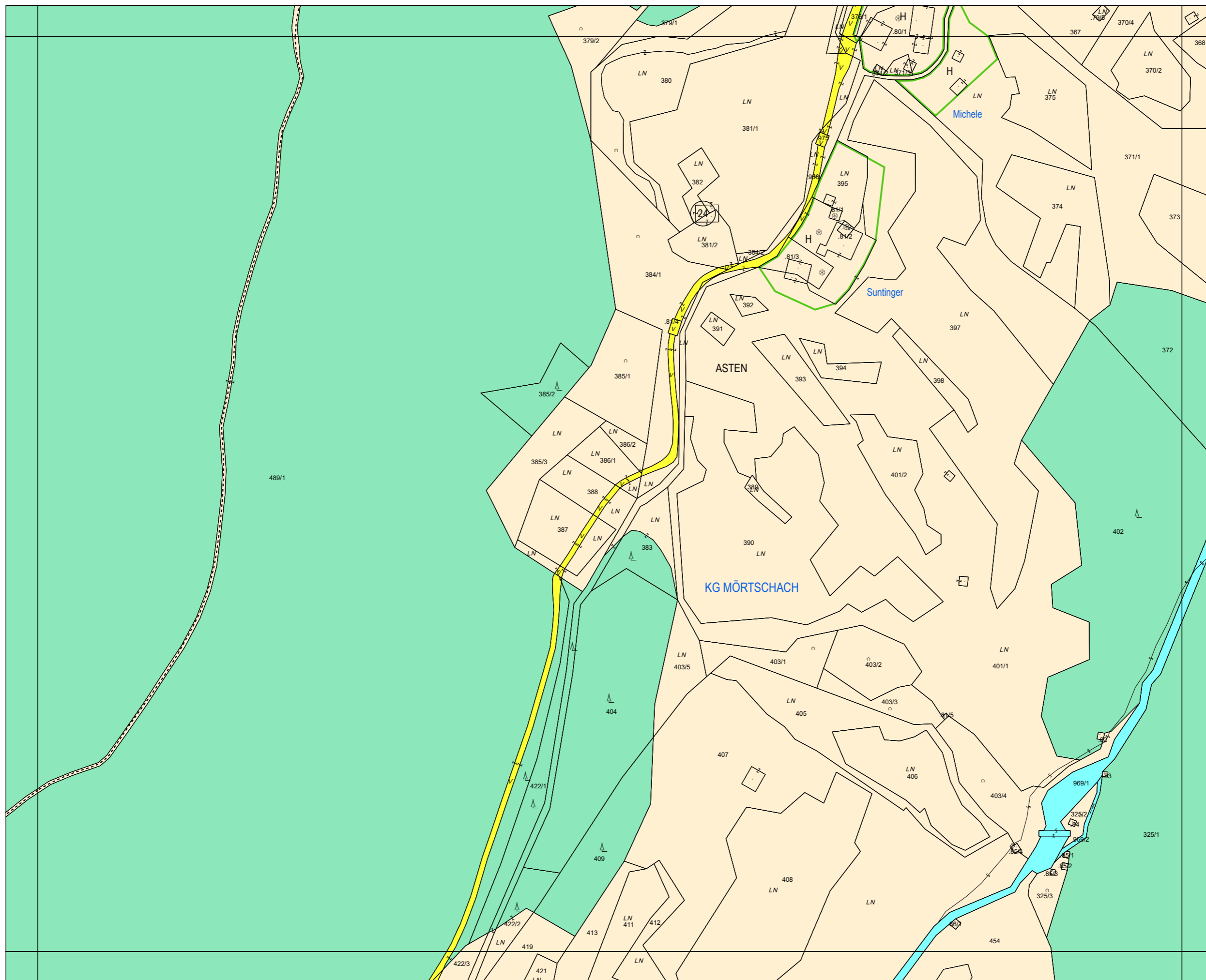


# Flächenwidmungsplan




Gemeinde  
Mörttschach

BLATTSCHNITTNUMMER  
**4221-80/2**



# Flächenwidmungsplan



Gemeinde  
Mörttschach

BLATTSCHNITTNUMMER

**4221-80/3**

GEMEINDE GROSSKIRCHHEIM  
KG SAGRITZ

Astener Höhe

KG MÖRTTSCHACH

Blaskeuschen

489/1

422/4

440

435/1

439

441/2

441/1

444/2

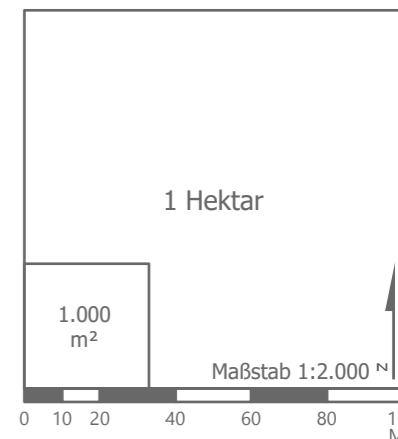
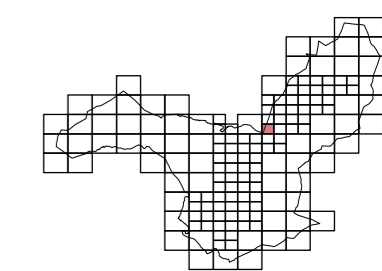
442/1

443/1

287


286

488/1



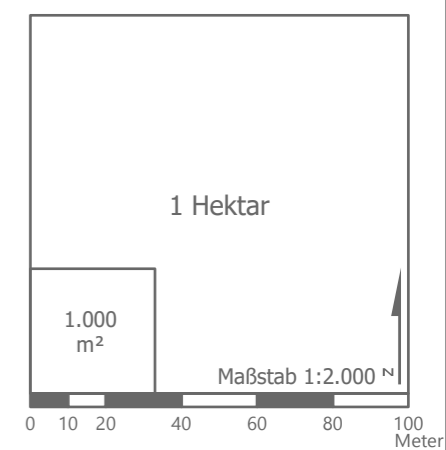
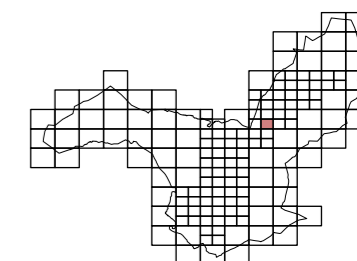
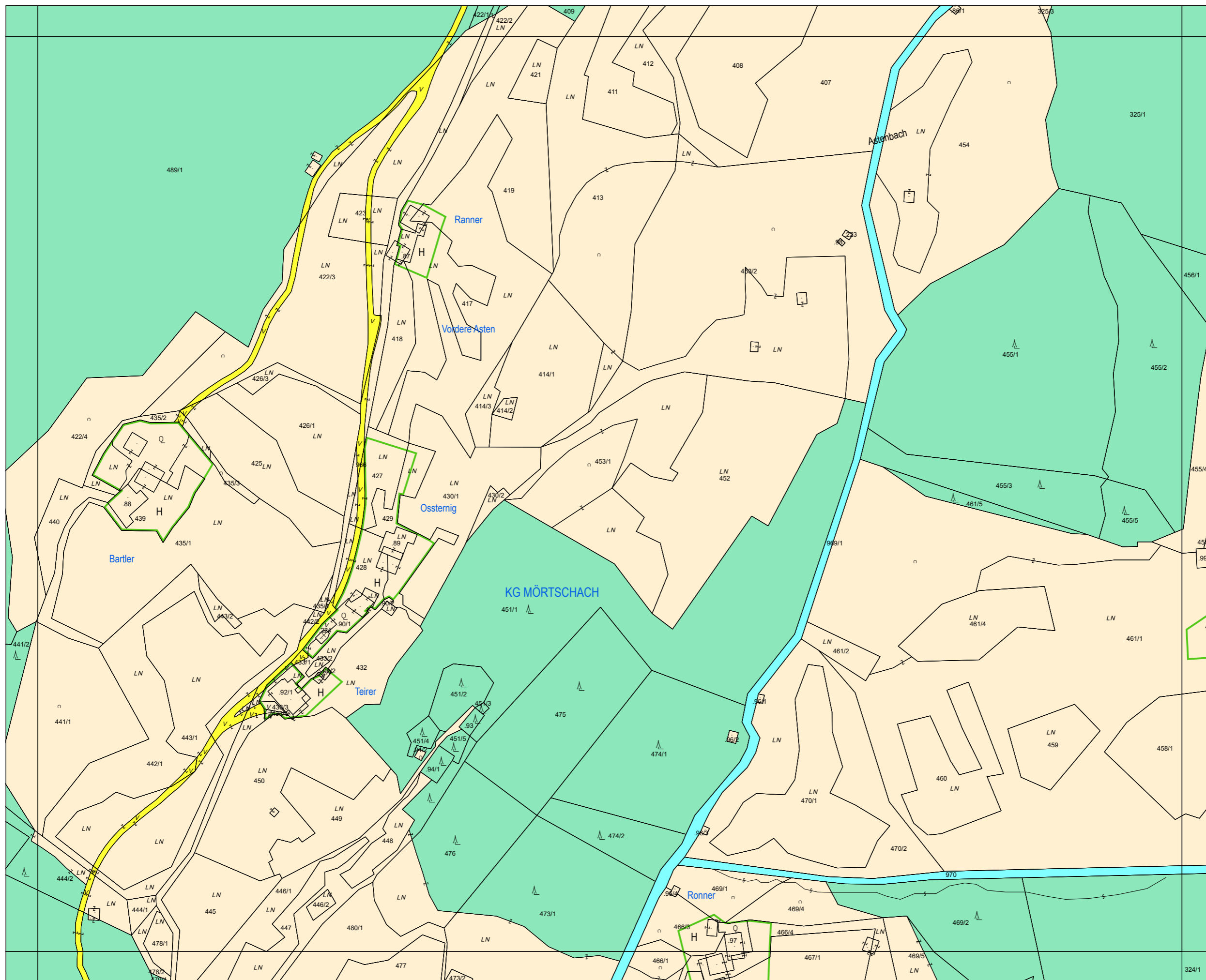
**RPK** ZT-GmbH  
RaumPlanung RaumKultur

# Flächenwidmungsplan




Gemeinde  
Mörttschach

BLATTSCHNITTNUMMER  
**4221-80/4**



# Flächenwidmungsplan



Gemeinde  
Mörttschach

BLATTSCHNITTNUMMER

**4321-57/1**

GEMEINDE GROSSKIRCHHEIM  
KG SAGRITZ

KG MÖRTTSCHACH

Moharkreuz

506/1



515/2

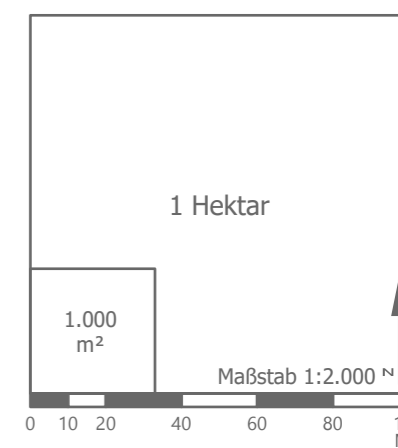
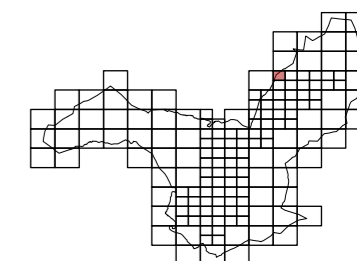
515/1

507

508/1


506/2

506/1



**RPK** ZT-GmbH  
RaumPlanung RaumKultur

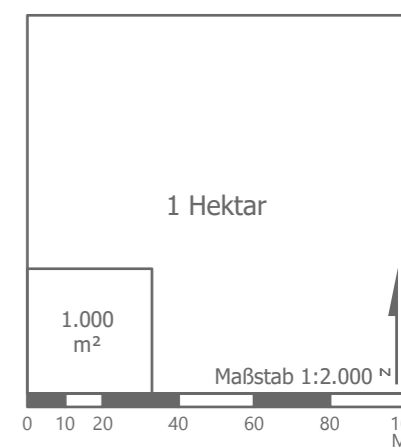
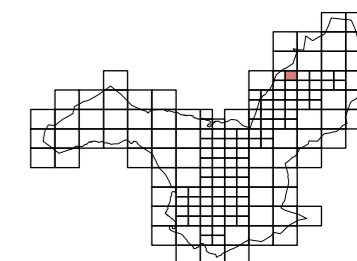
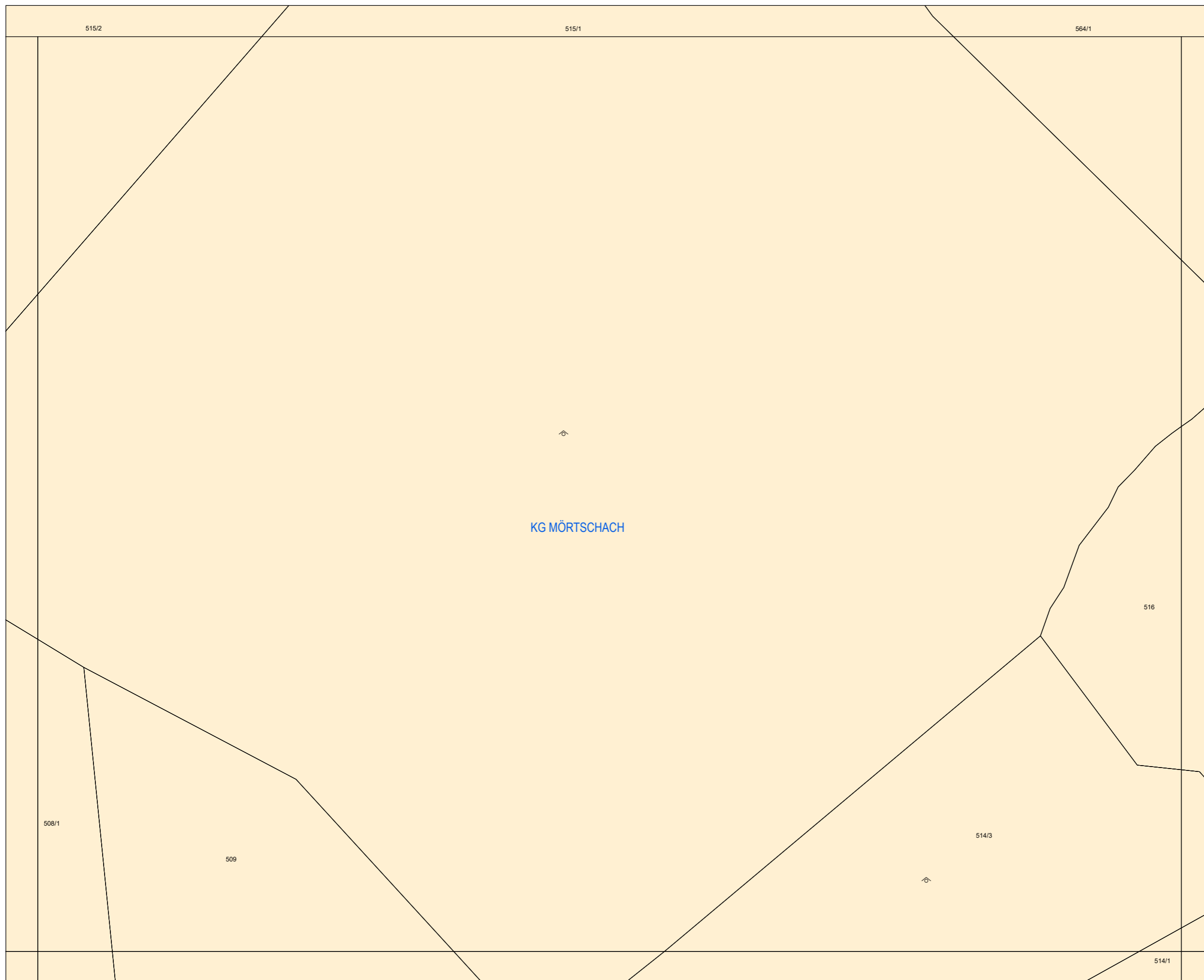
# Flächenwidmungsplan




Gemeinde  
Mörttschach

BLATTSCHNITTNUMMER

**4321-57/2**



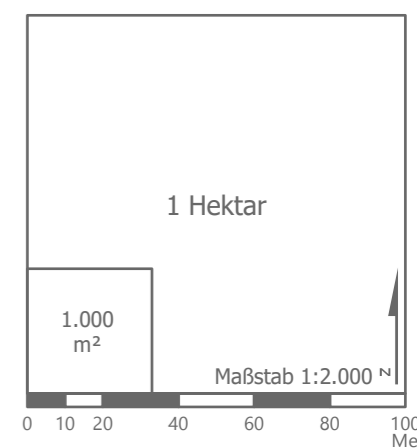
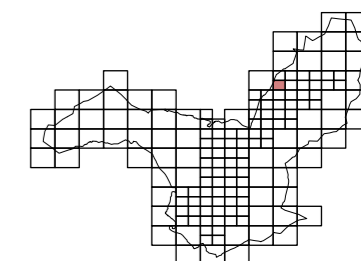
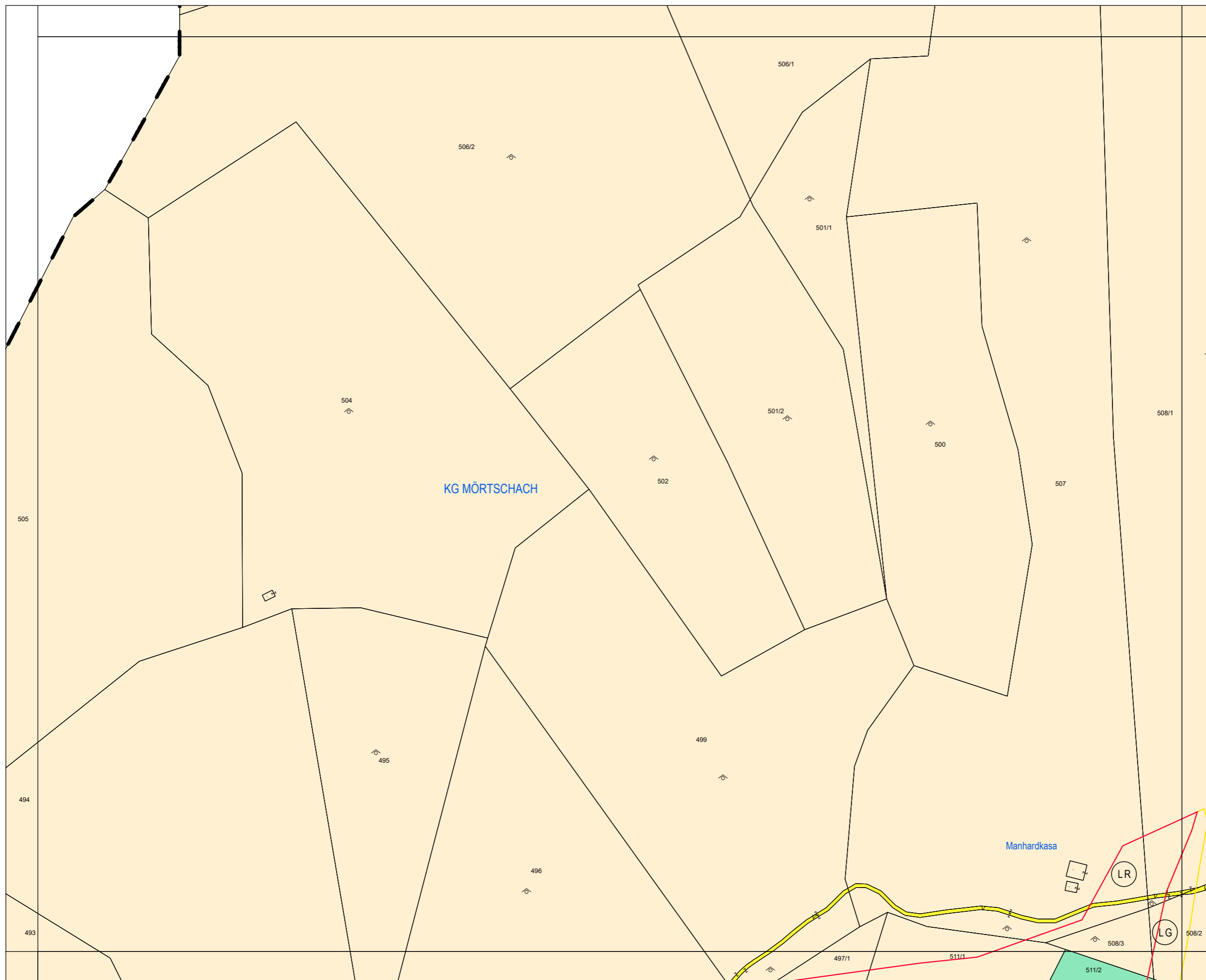
# Flächenwidmungsplan




Gemeinde  
Mörttschach

BLATTSCHNITTNUMMER

**4321-57/3**



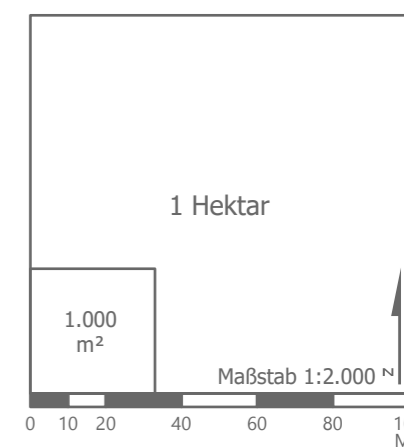
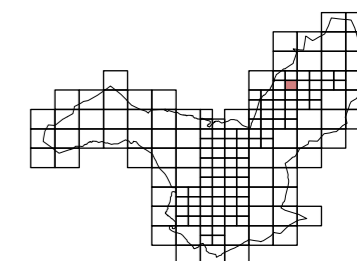
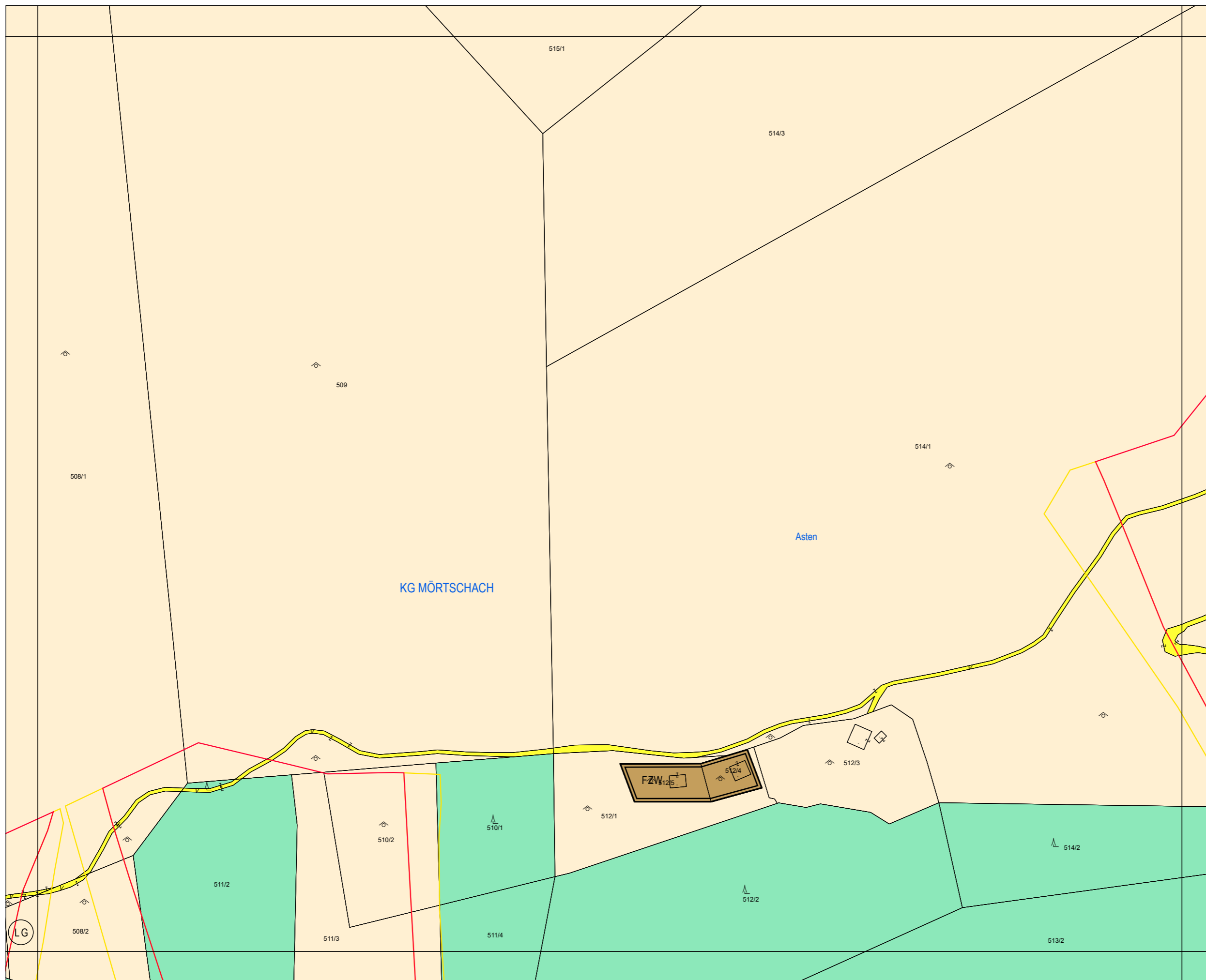
# Flächenwidmungsplan




Gemeinde  
Mörttschach

BLATTSCHNITTNUMMER

**4321-57/4**



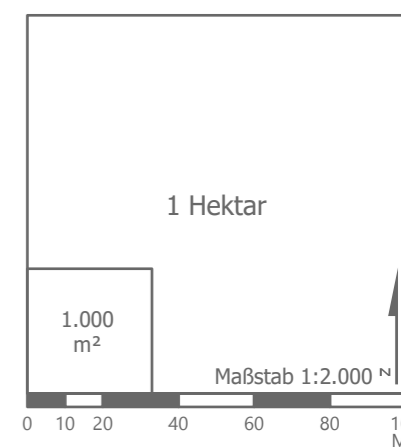
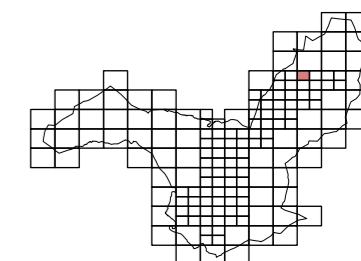
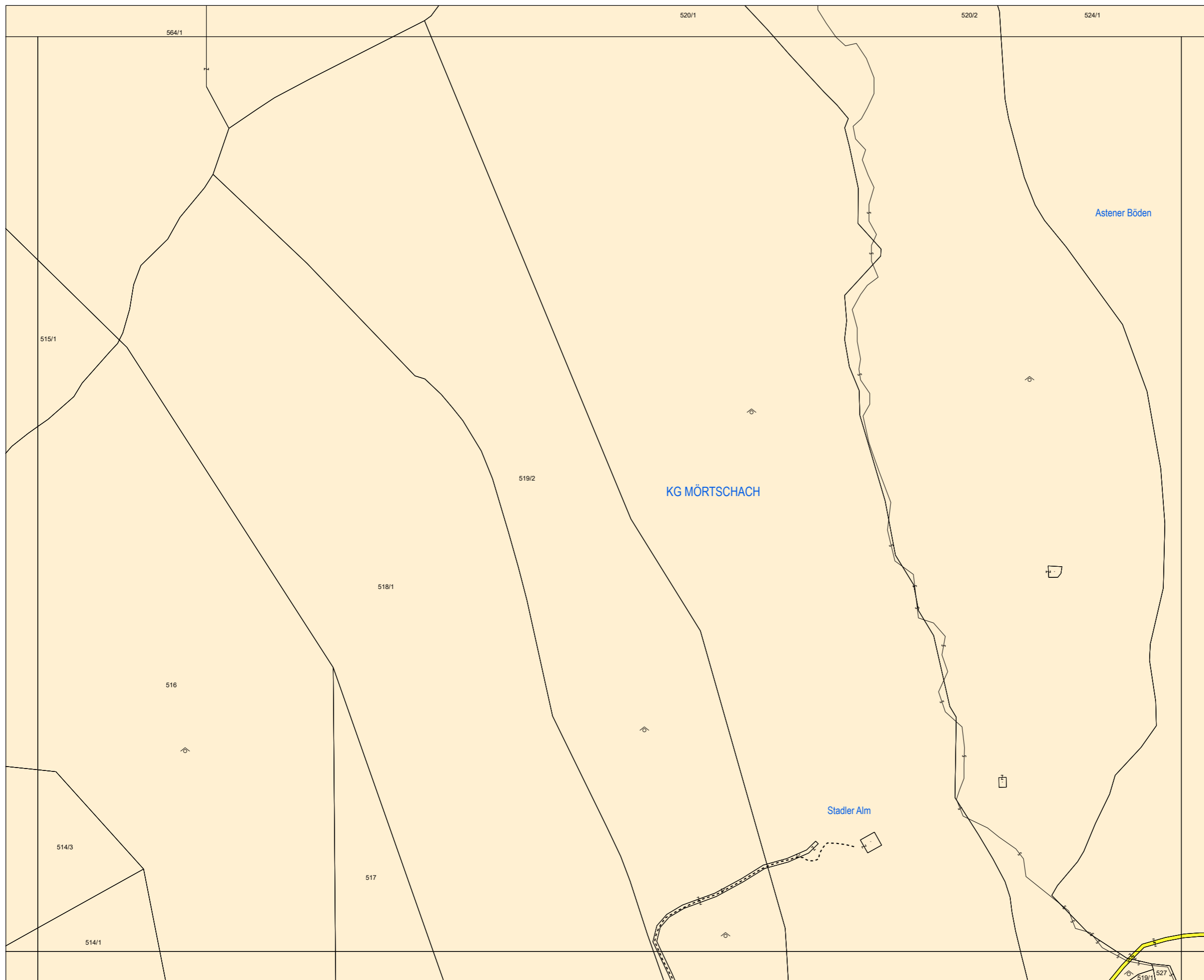
# Flächenwidmungsplan




Gemeinde  
Mörttschach

BLATTSCHNITTNUMMER

**4321-58/1**



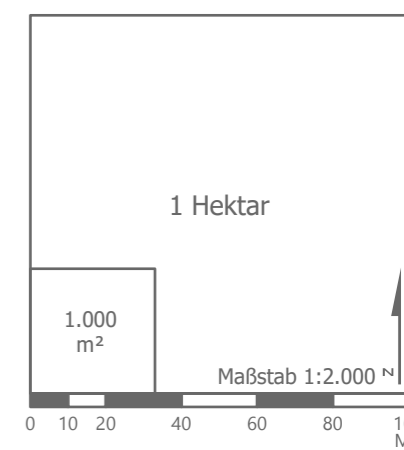
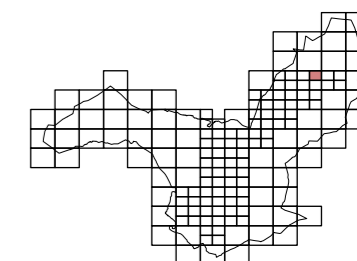
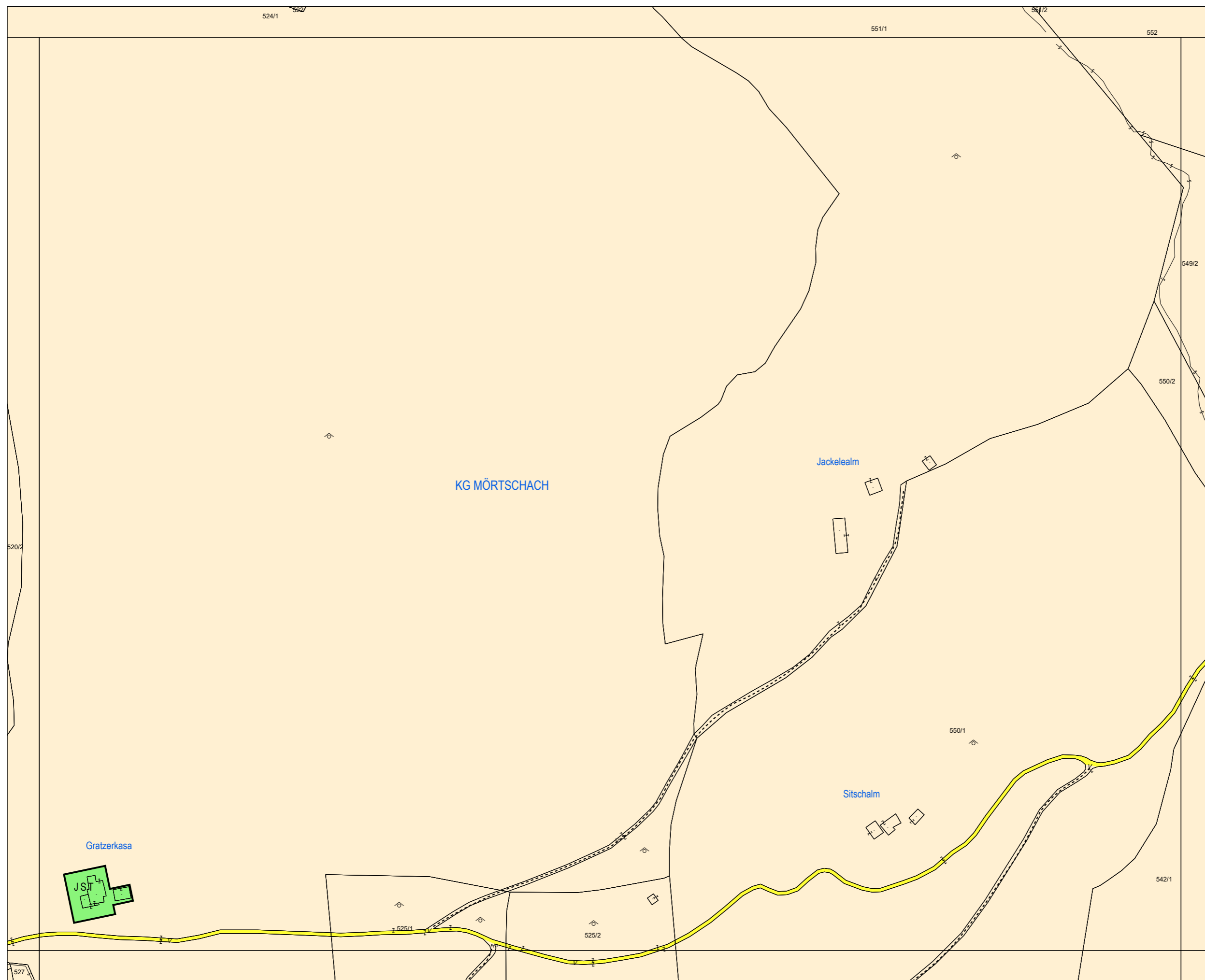
# Flächenwidmungsplan




Gemeinde  
Mörttschach

BLATTSCHNITTNUMMER

**4321-58/2**



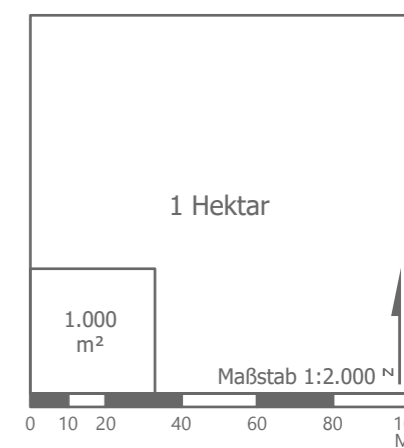
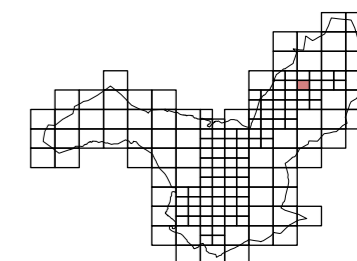
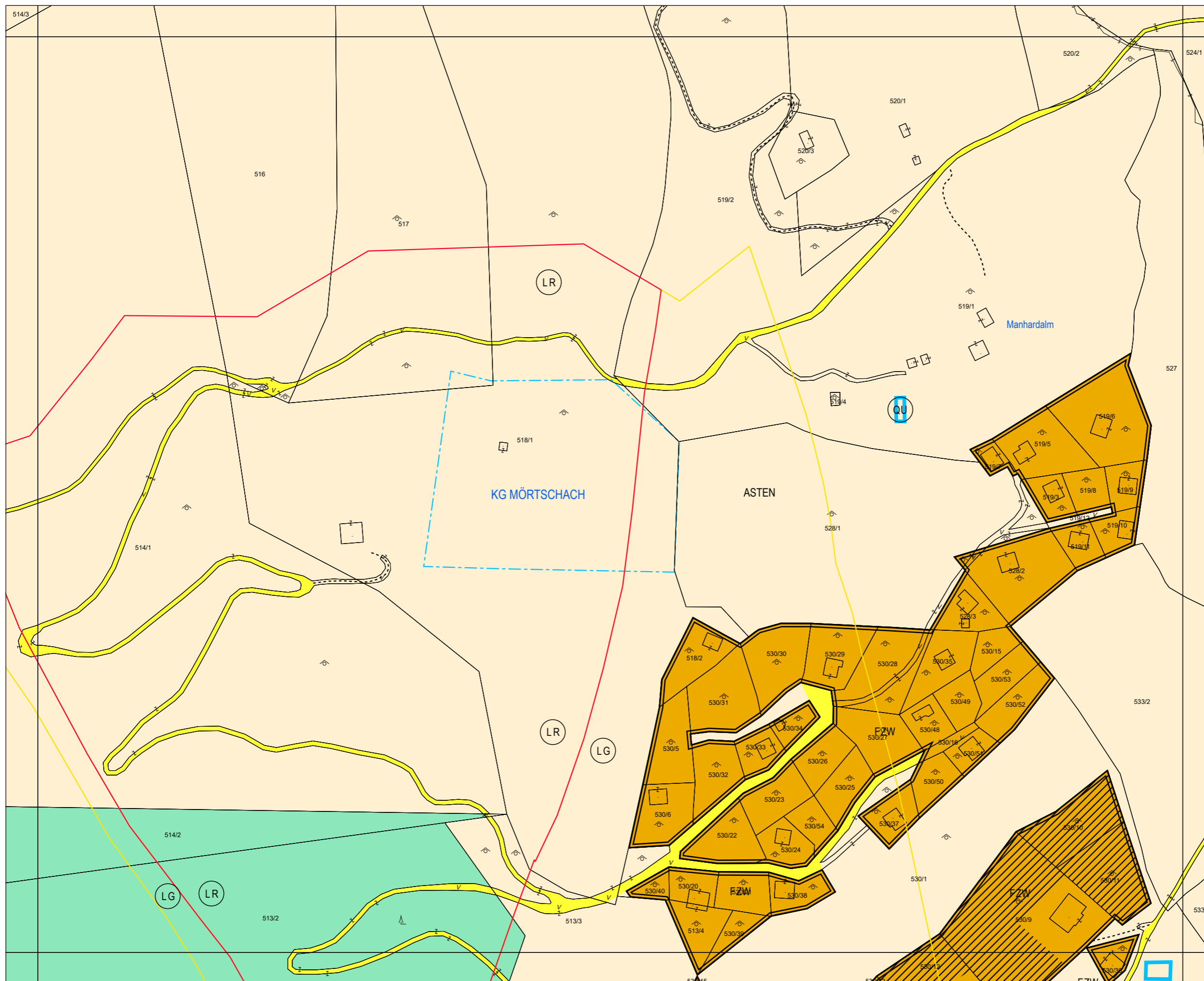
# Flächenwidmungsplan



Gemeinde  
Mörttschach


BLATTSCHNITTNUMMER

**4321-58/3**



**RPK** ZT-GmbH  
RaumPlanung RaumKultur

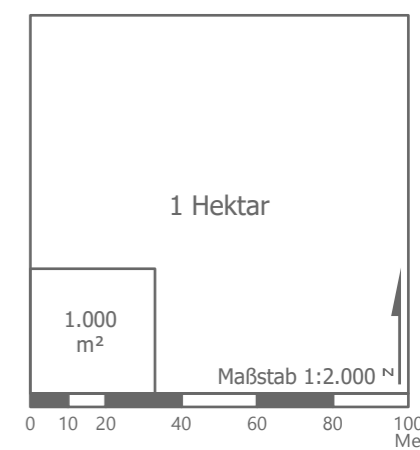
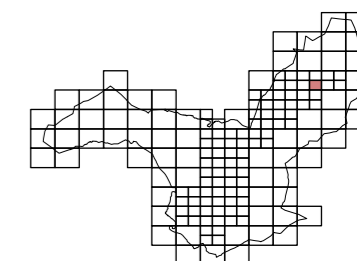
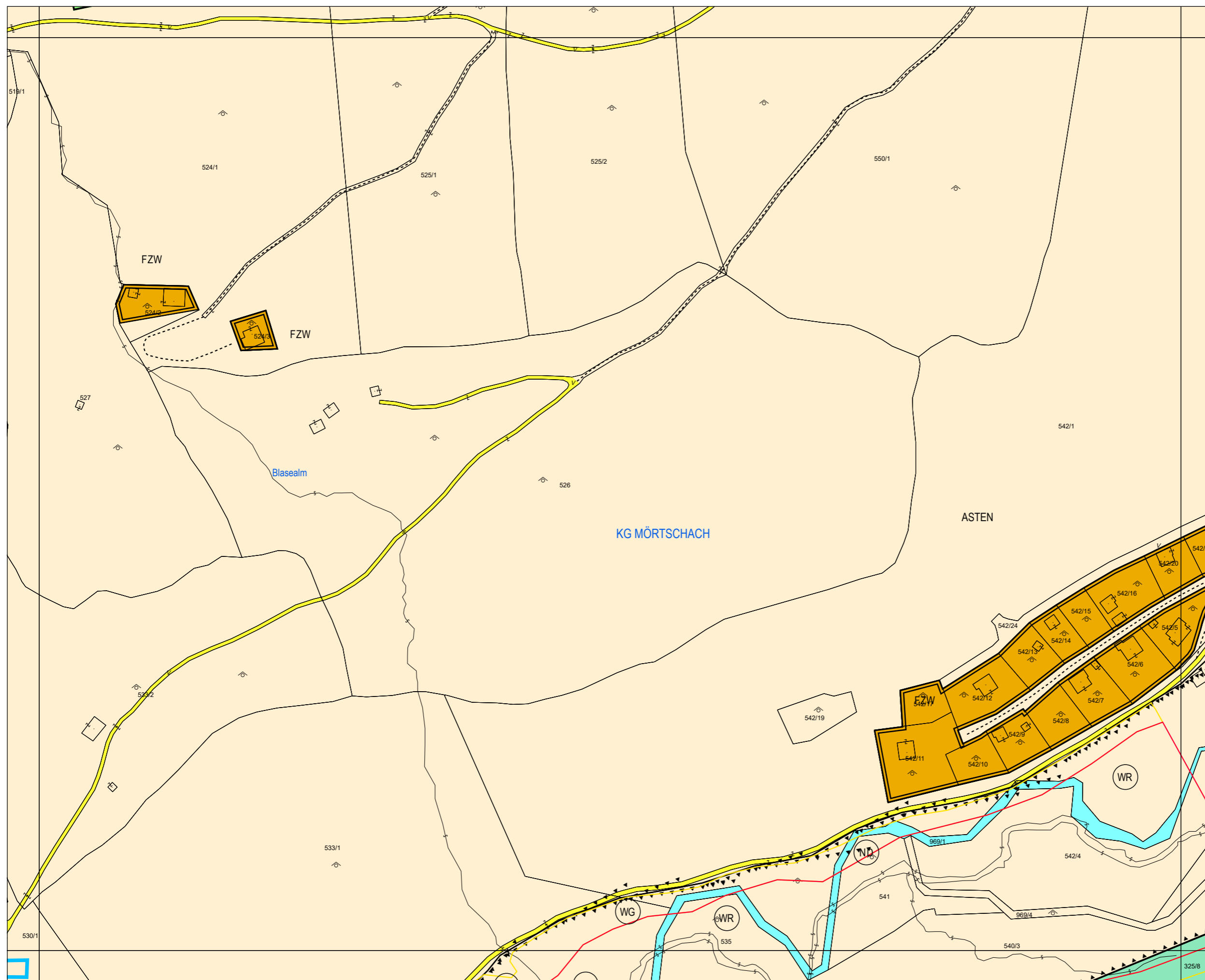
# Flächenwidmungsplan




Gemeinde  
Mörttschach

BLATTSCHNITTNUMMER

**4321-58/4**



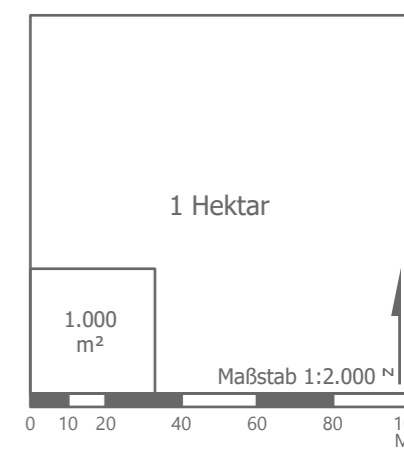
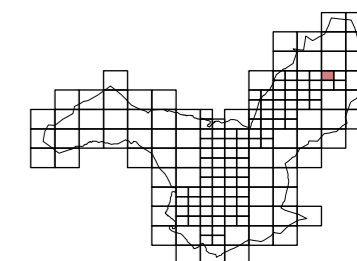
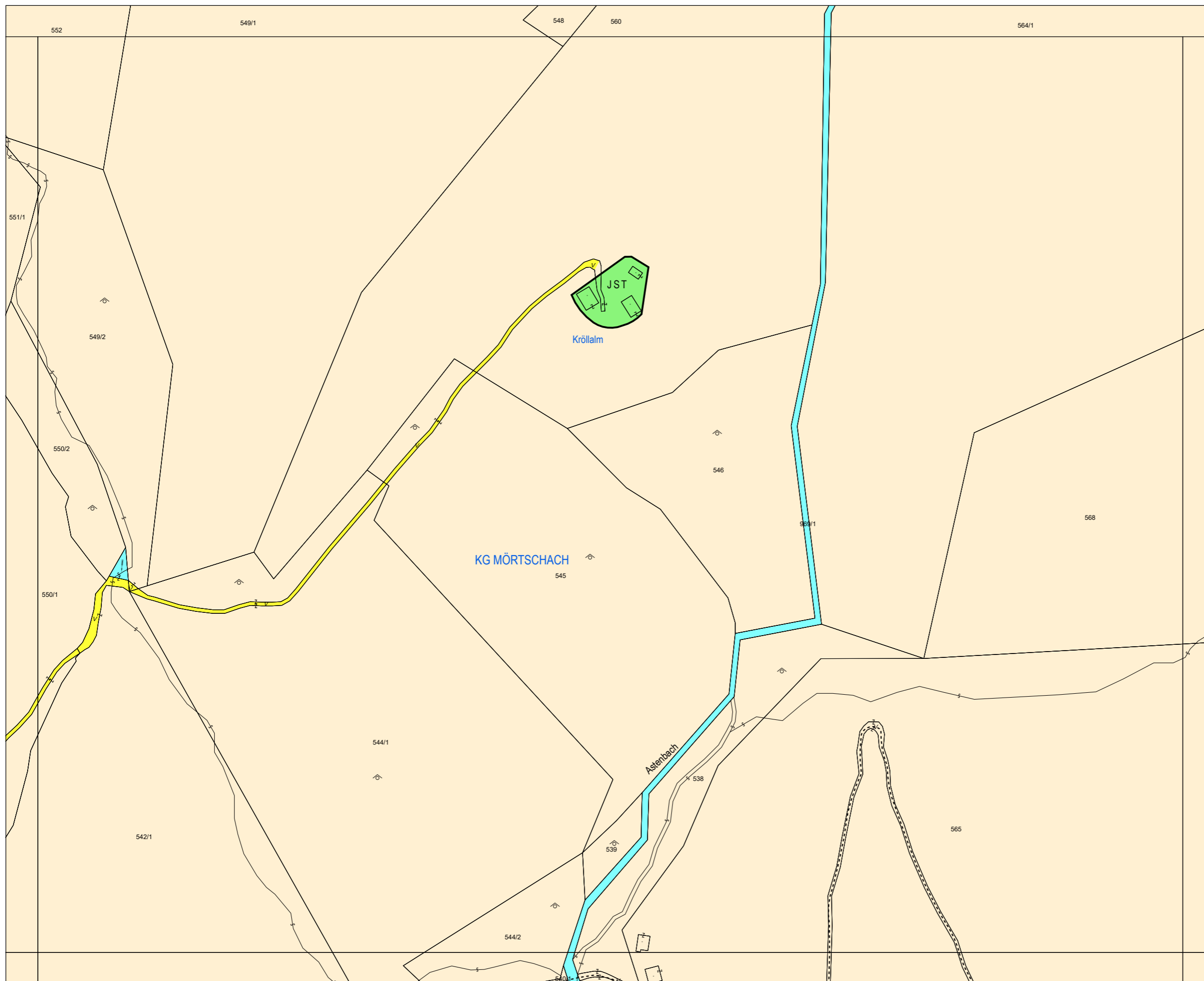
# Flächenwidmungsplan




Gemeinde  
Mörttschach

BLATTSCHNITTNUMMER

**4321-59/1**



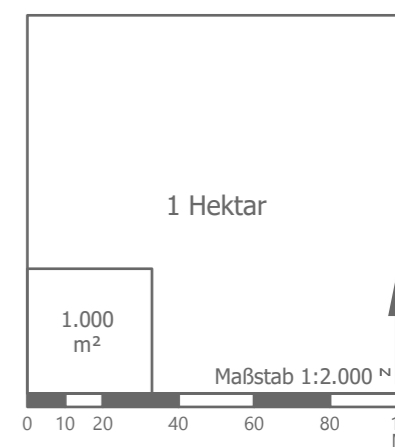
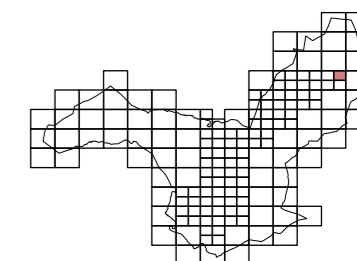
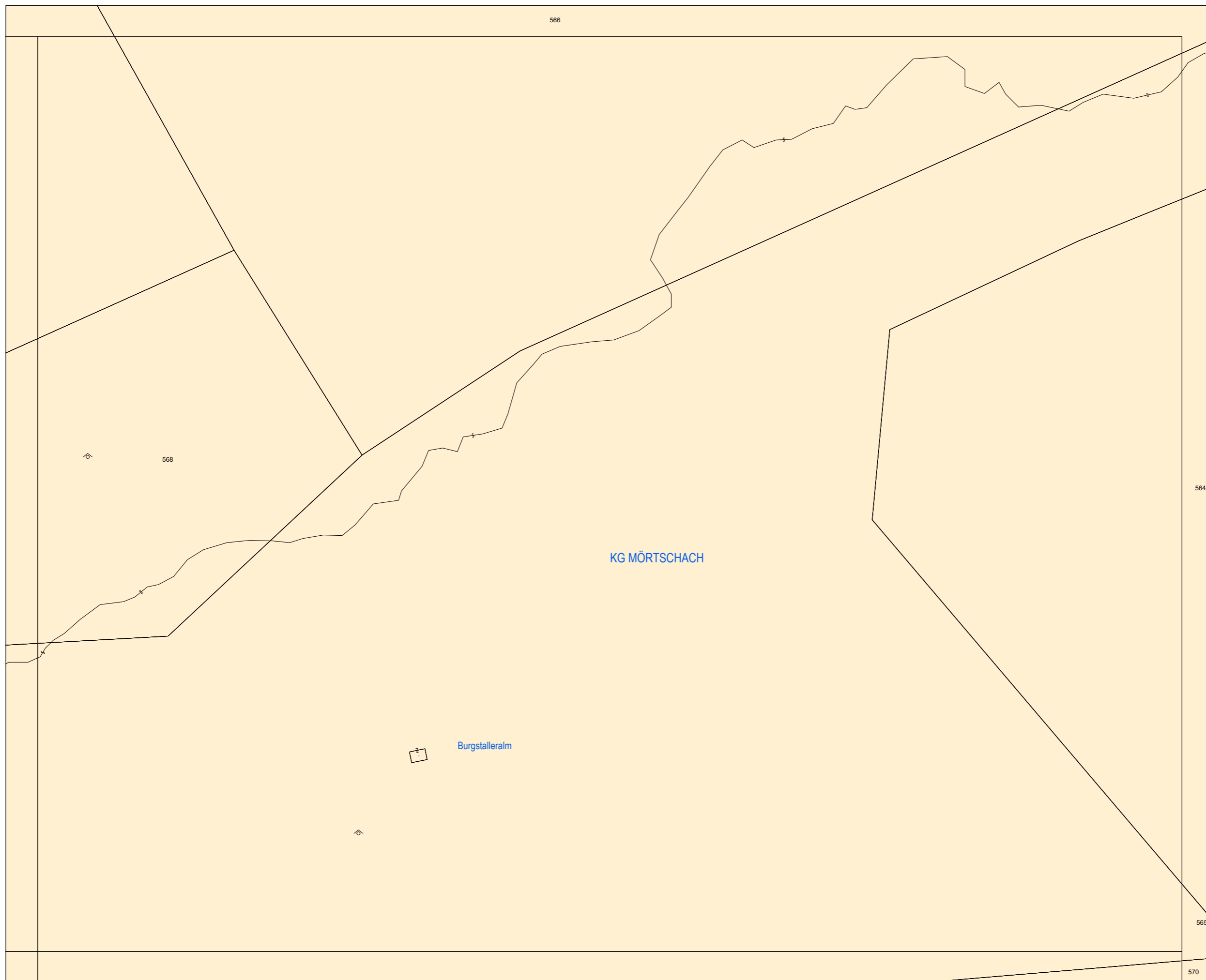
# Flächenwidmungsplan




Gemeinde  
Mörttschach

BLATTSCHNITTNUMMER

**4321-59/2**



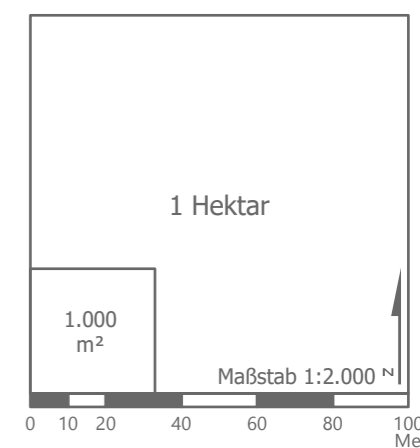
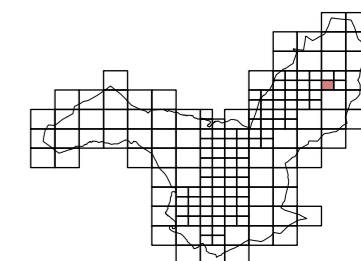
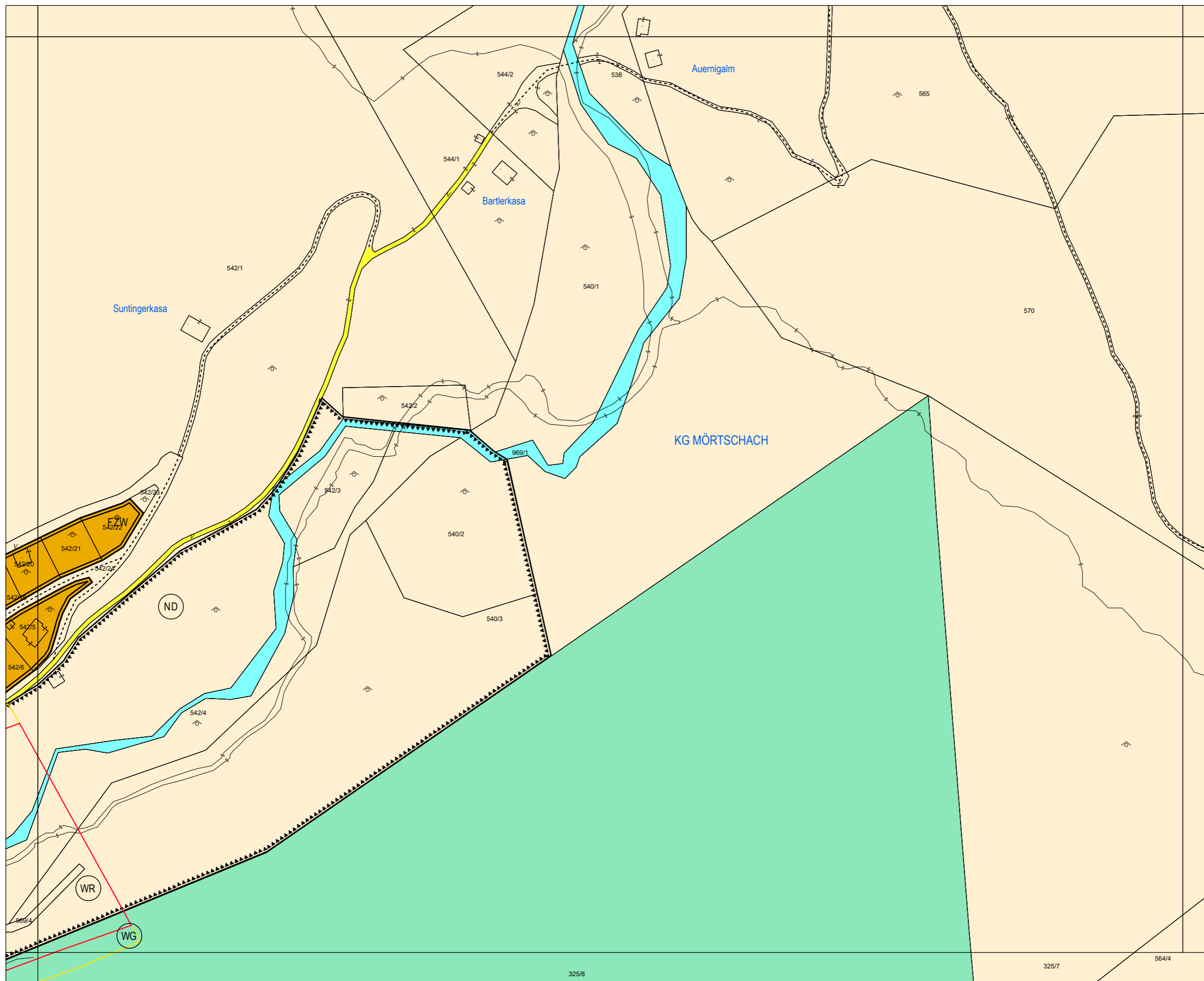
# Flächenwidmungsplan




Gemeinde  
Mörttschach

BLATTSCHNITTNUMMER

**4321-59/3**



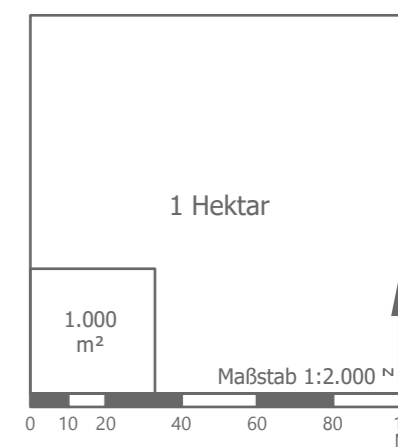
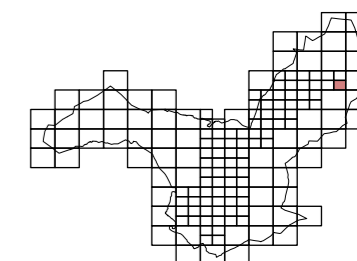
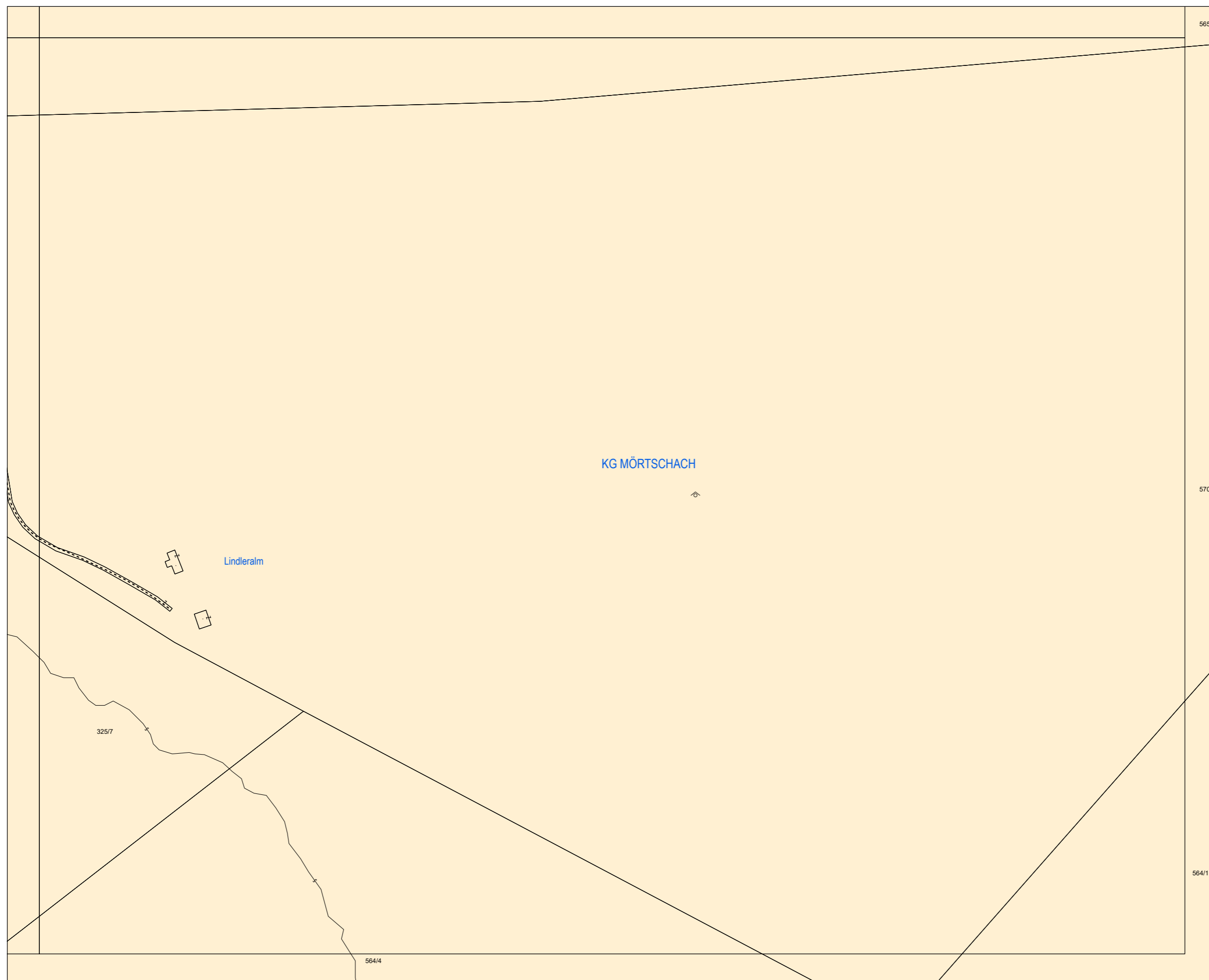
# Flächenwidmungsplan




Gemeinde  
Mörttschach

BLATTSCHNITTNUMMER

**4321-59/4**



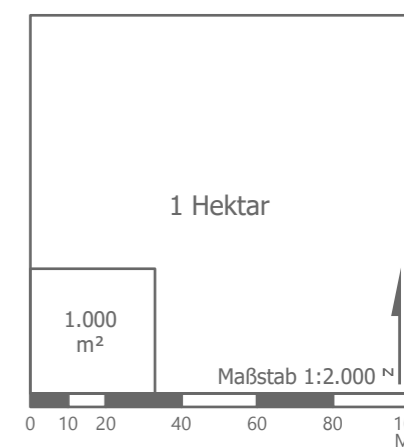
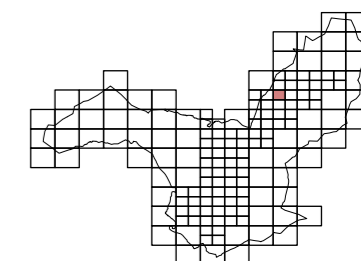
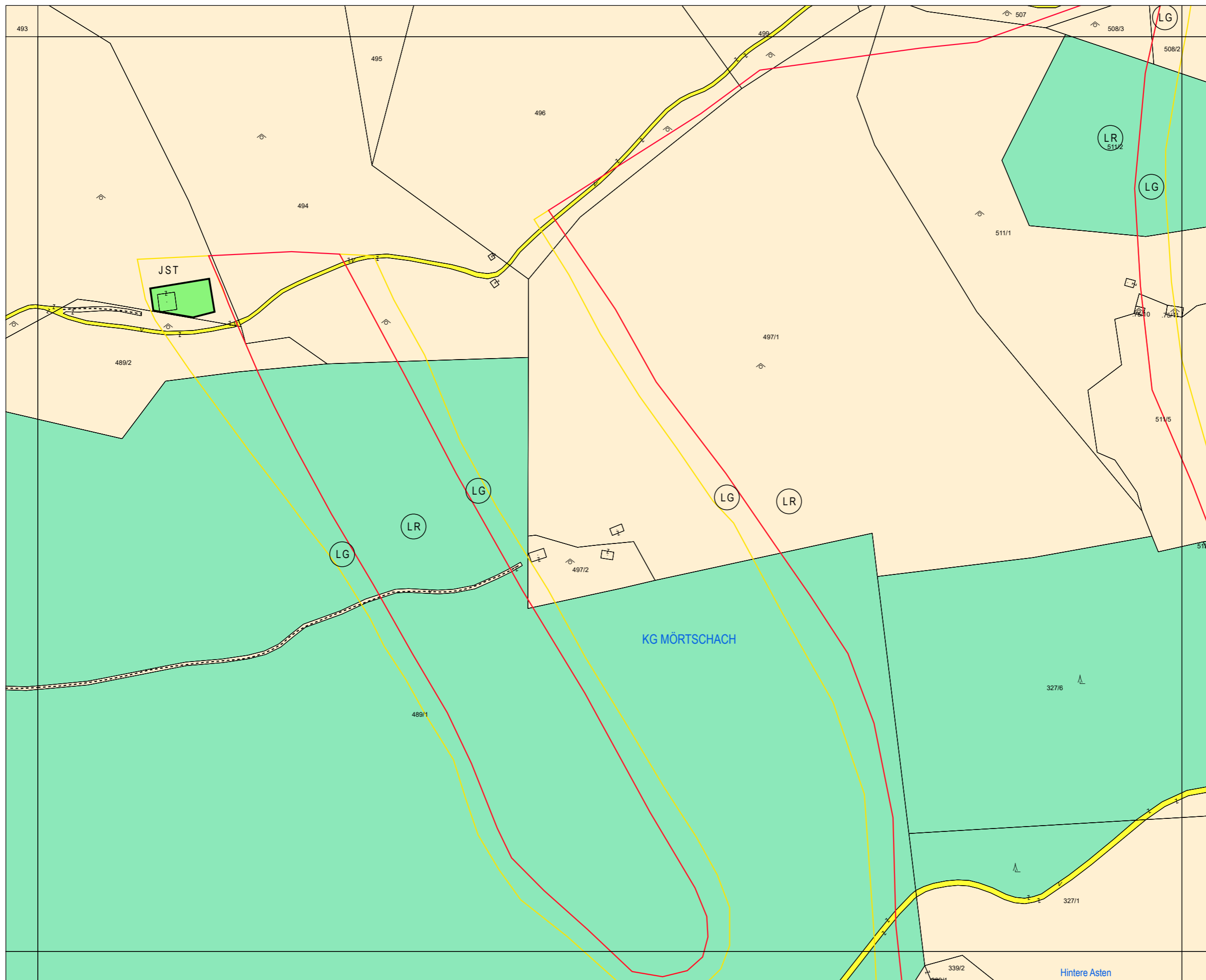
# Flächenwidmungsplan



Gemeinde  
Mörttschach


BLATTSCHNITTNUMMER

**4321-65/1**



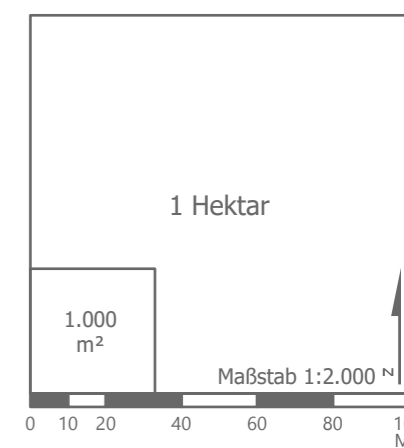
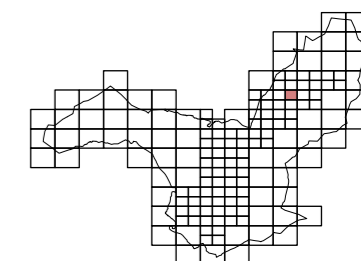
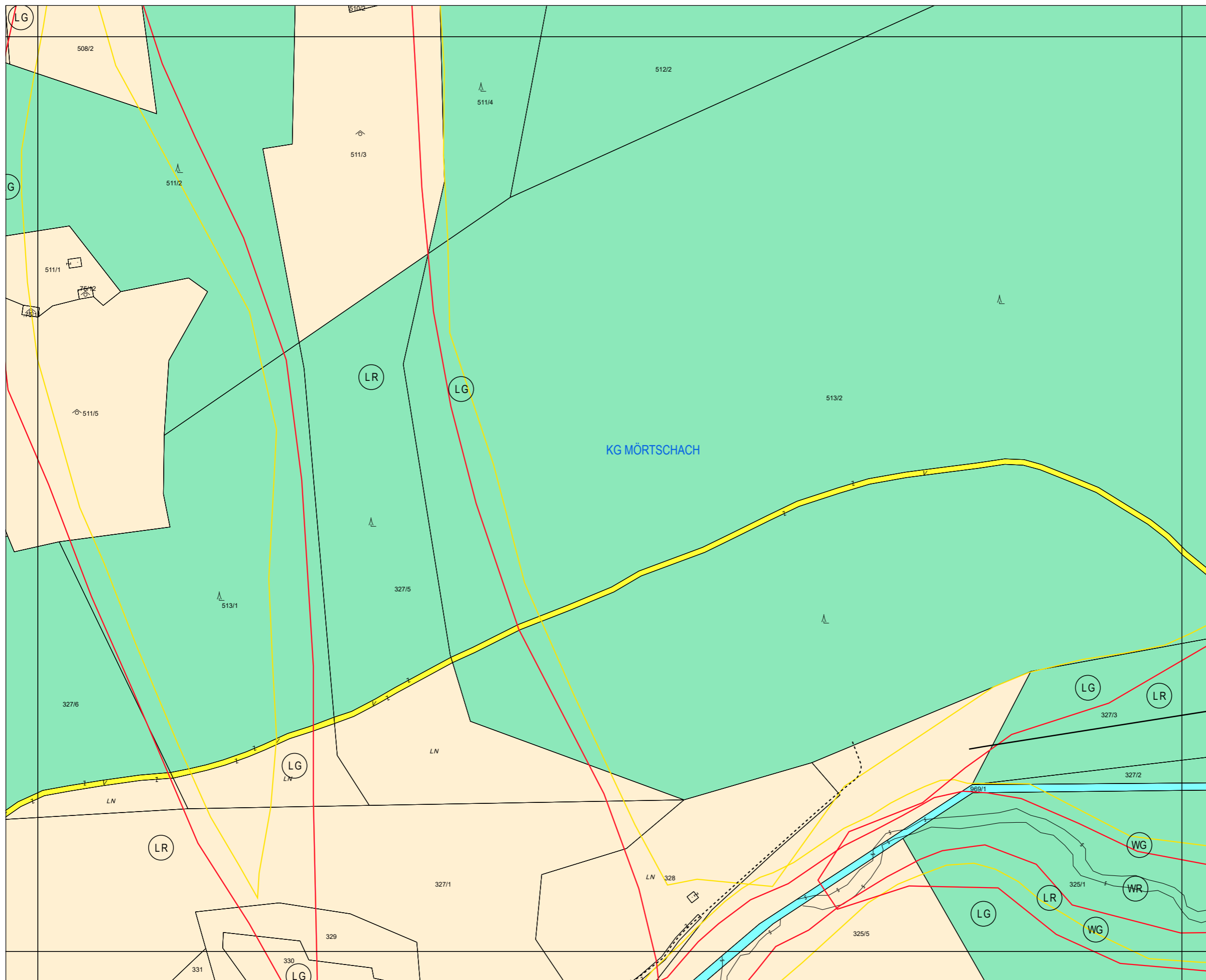
**RPK** ZT-GmbH  
RaumPlanung RaumKultur

# Flächenwidmungsplan




Gemeinde  
Mörttschach

BLATTSCHNITTNUMMER  
**4321-65/2**



**RPK** ZT-GmbH  
RaumPlanung RaumKultur

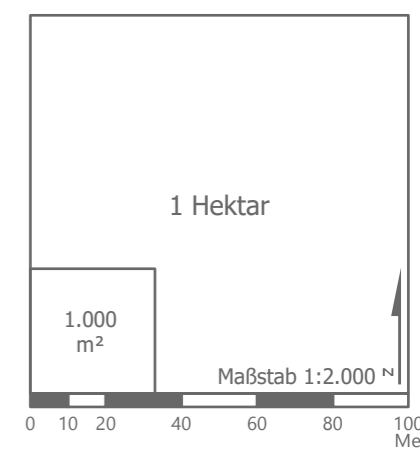
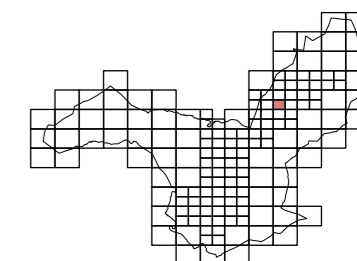
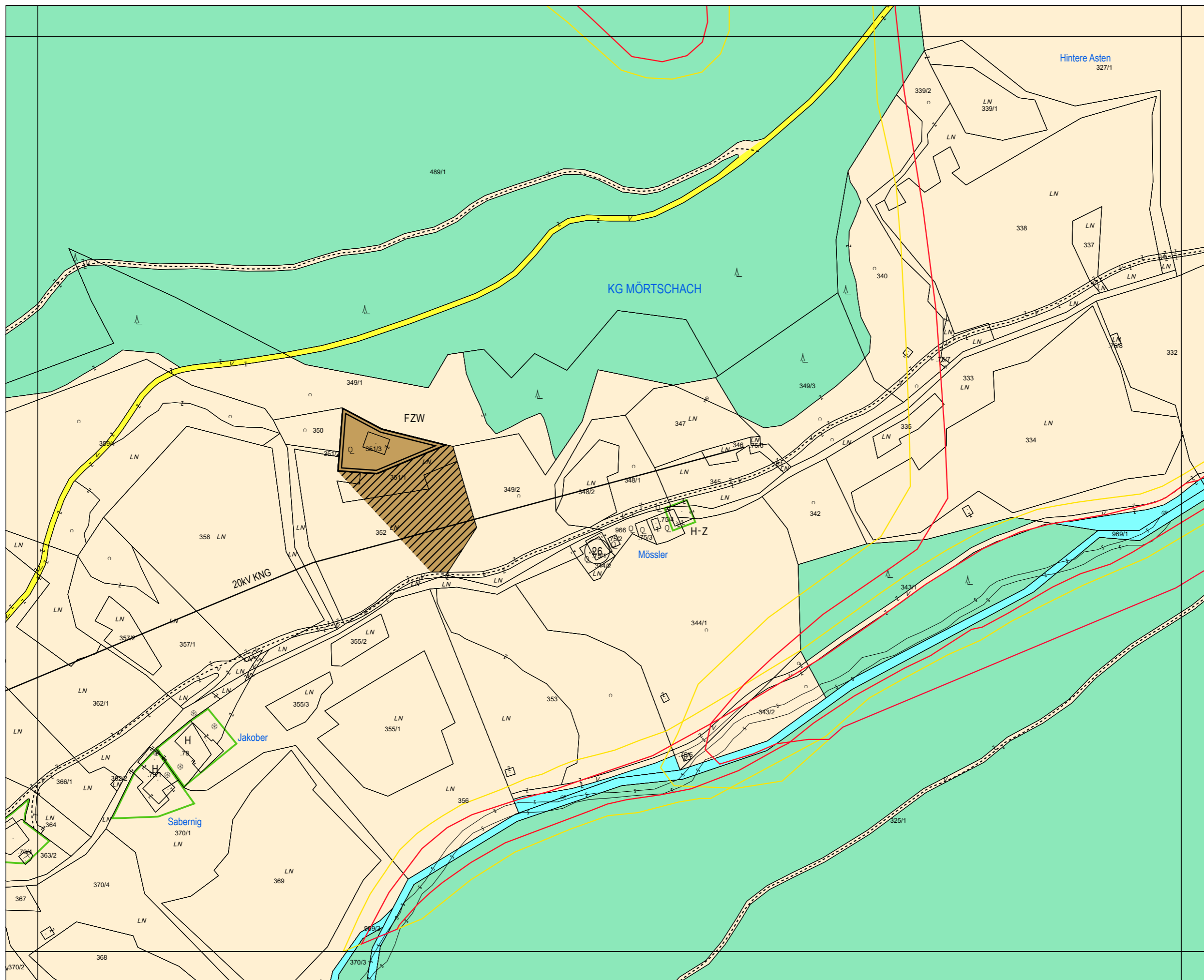
# Flächenwidmungsplan




Gemeinde  
Mörttschach

BLATTSCHNITTNUMMER

**4321-65/3**



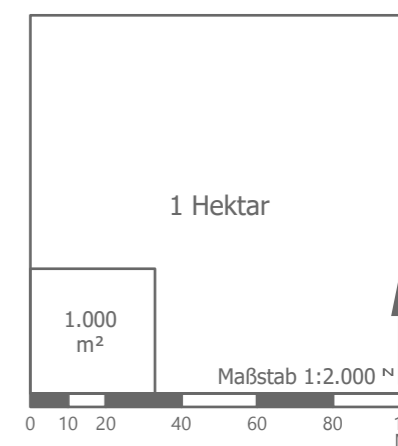
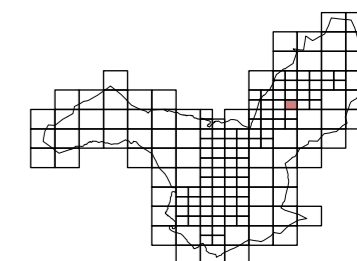
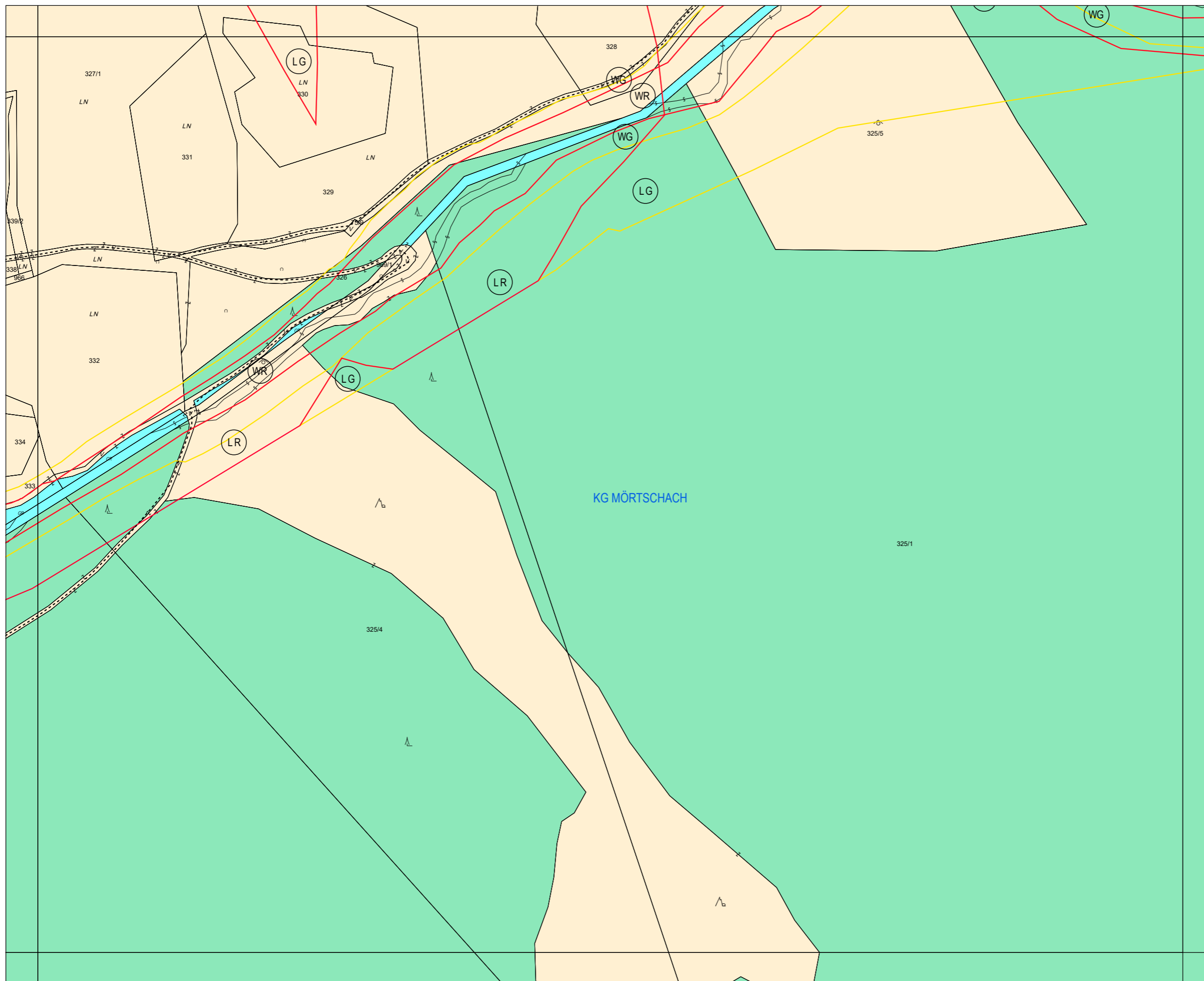
# Flächenwidmungsplan




Gemeinde  
Mörttschach

BLATTSCHNITTNUMMER

**4321-65/4**

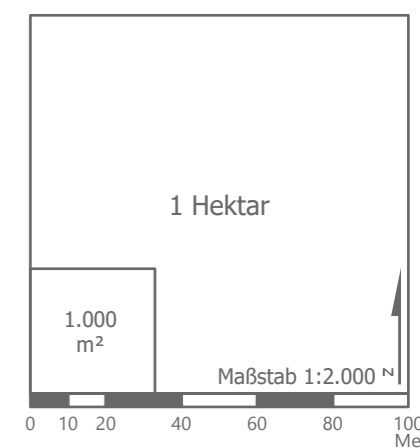
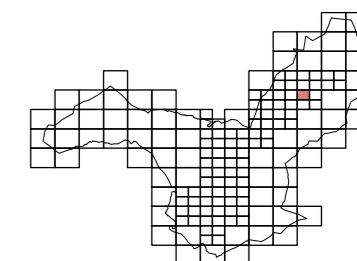
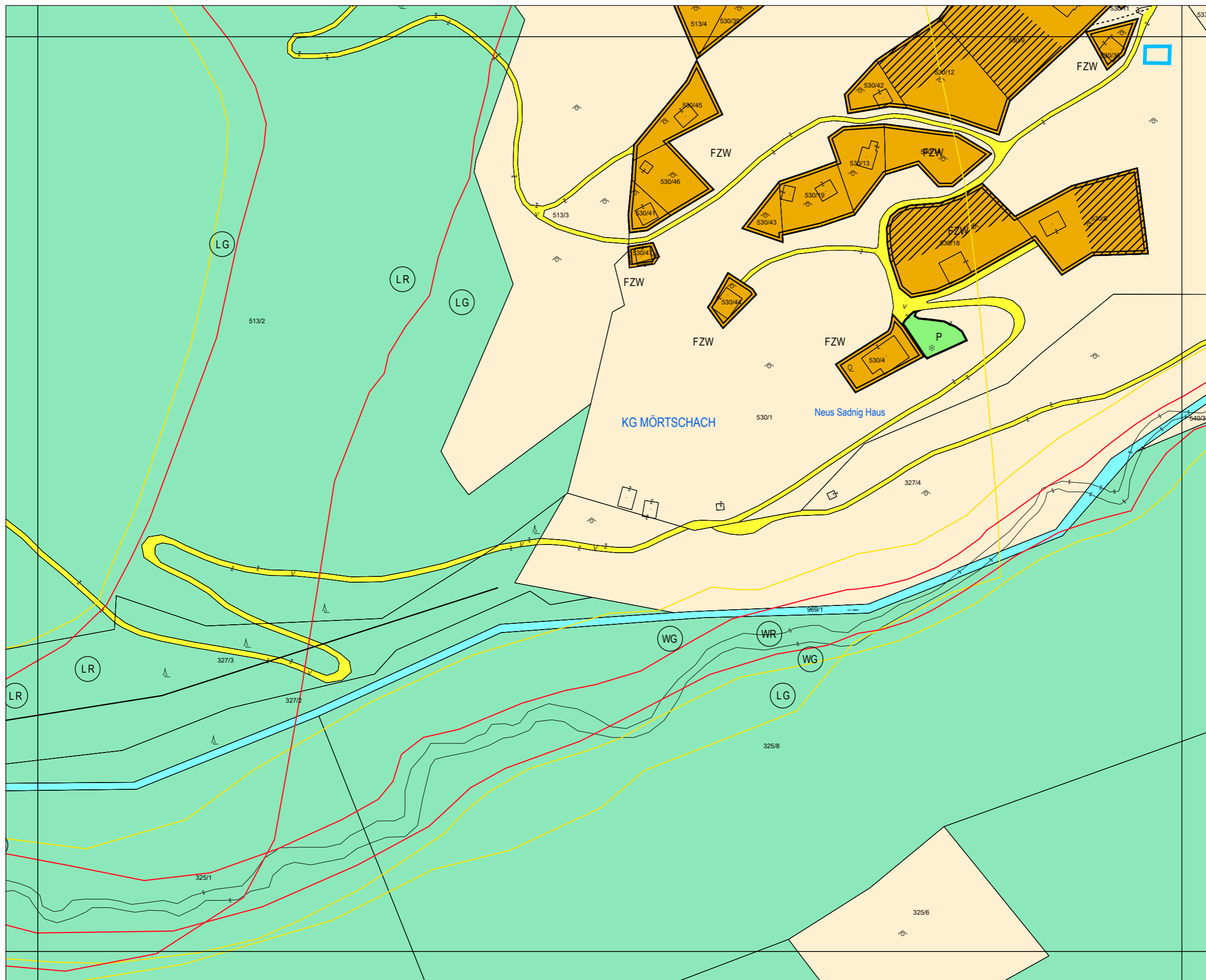


# Flächenwidmungsplan




Gemeinde  
Mörttschach

BLATTSCHNITTNUMMER  
**4321-66/1**



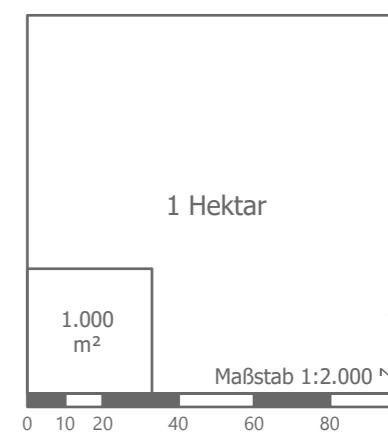
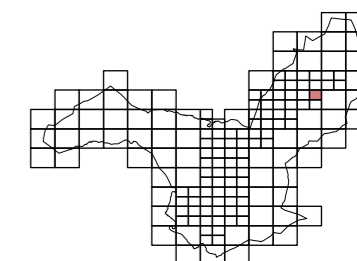
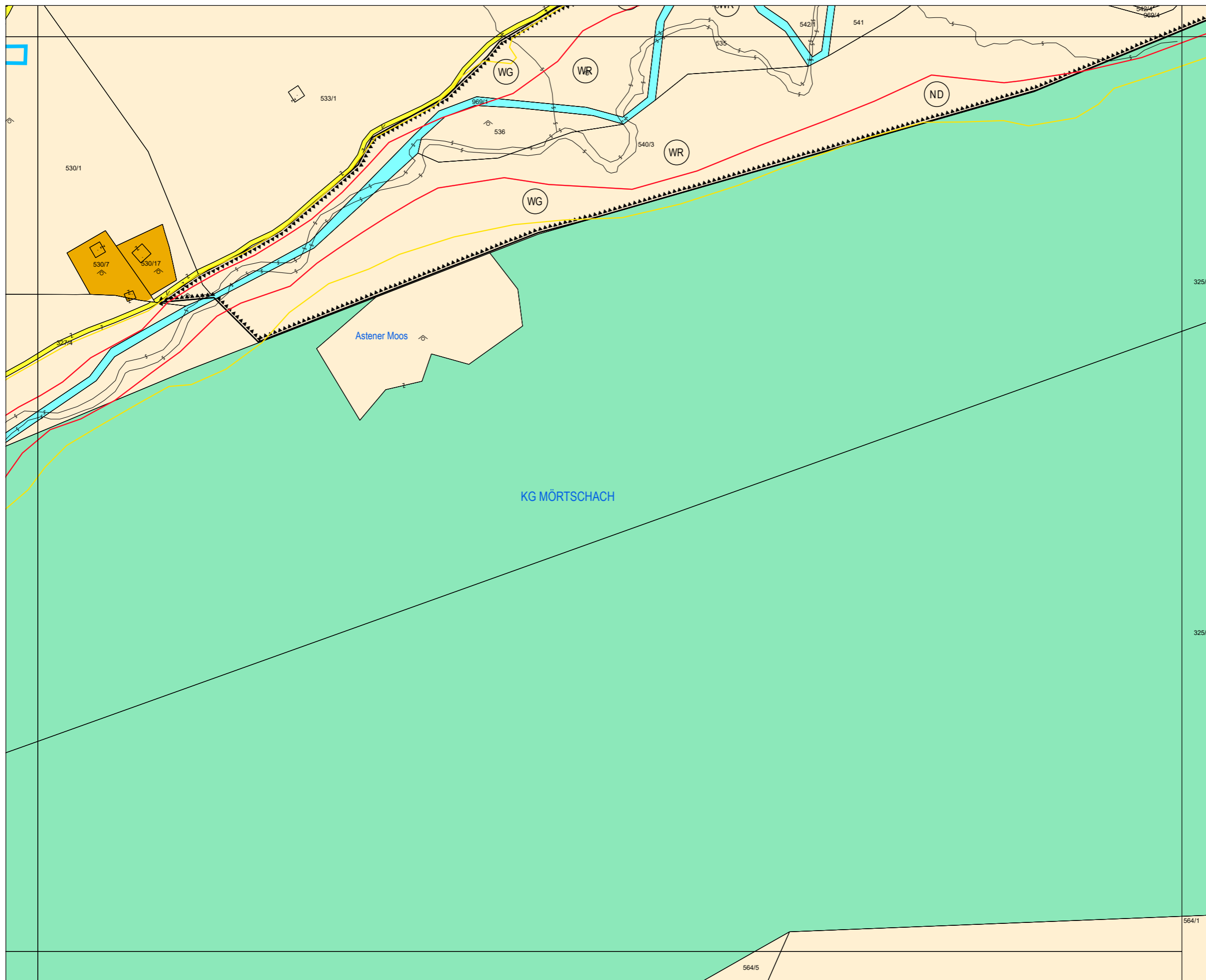
# Flächenwidmungsplan




Gemeinde  
Mörttschach

BLATTSCHNITTNUMMER

**4321-66/2**



# Flächenwidmungsplan

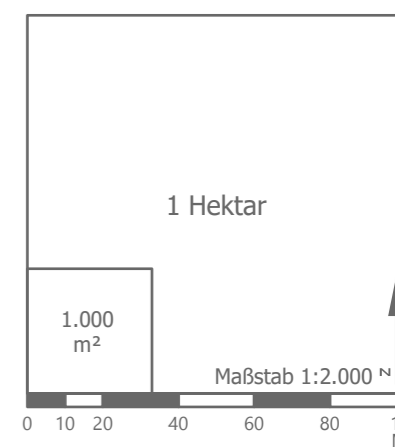
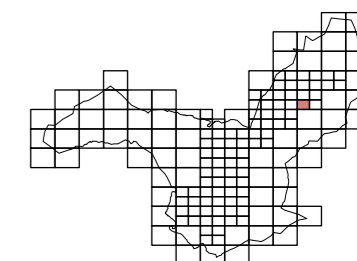


Gemeinde  
Mörttschach


BLATTSCHNITTNUMMER

**4321-66/3**

KG MÖRTTSCHACH



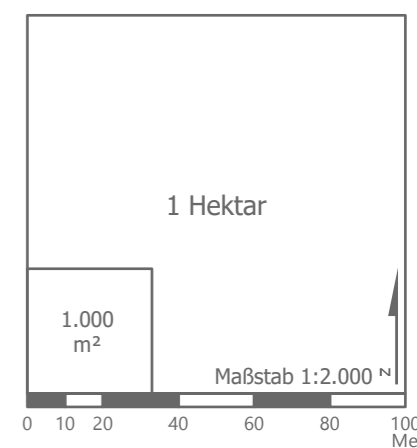
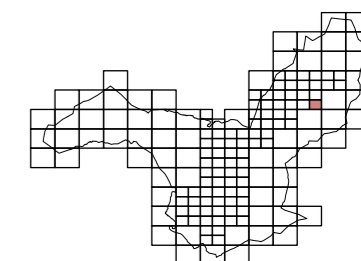
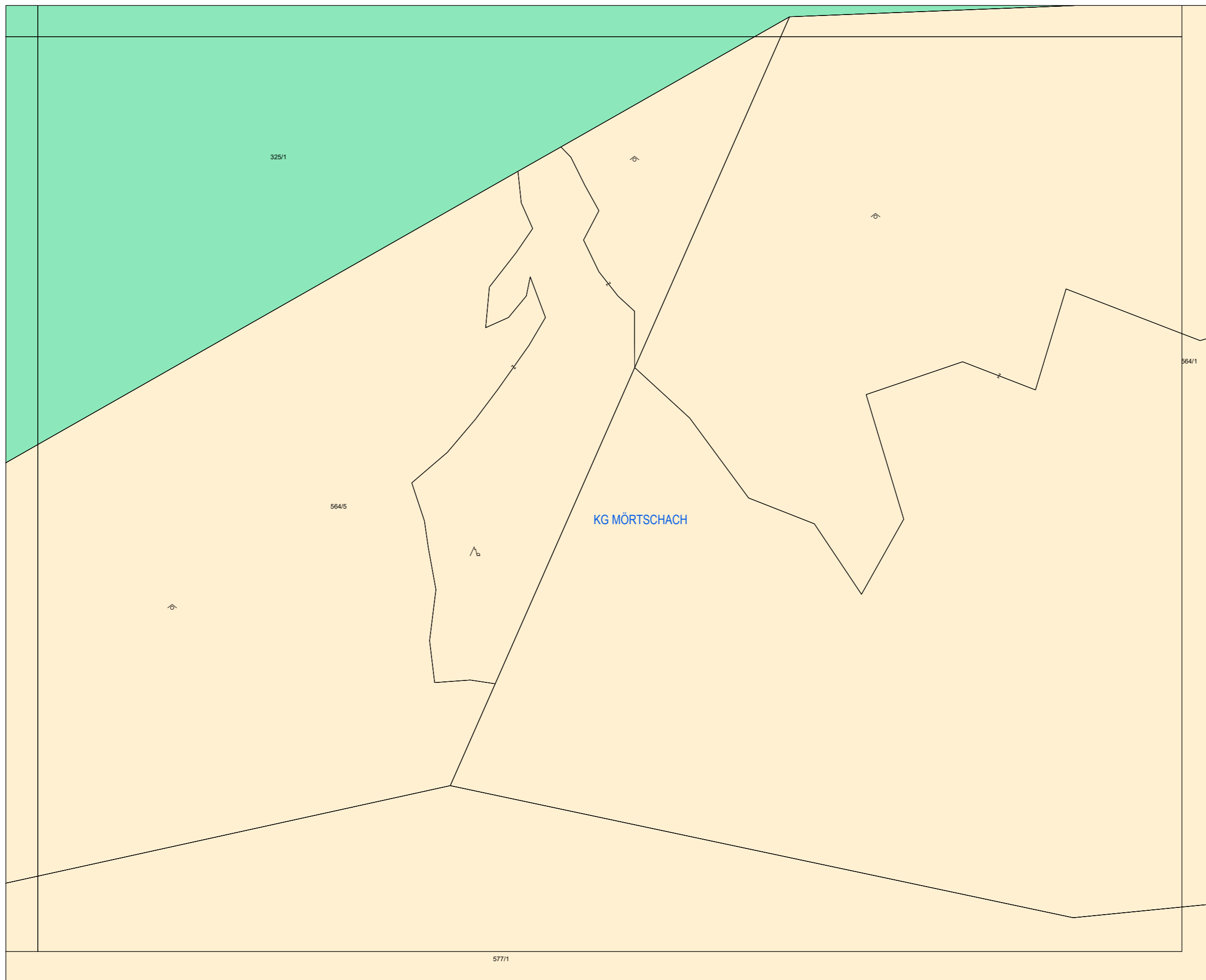
# Flächenwidmungsplan




Gemeinde  
Mörttschach

BLATTSCHNITTNUMMER

**4321-66/4**



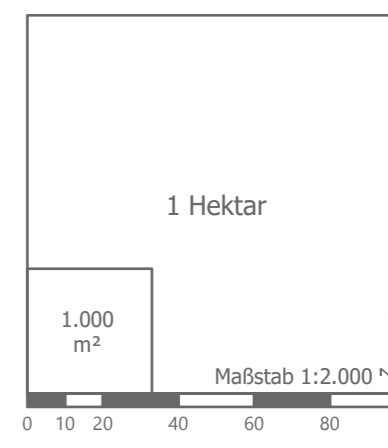
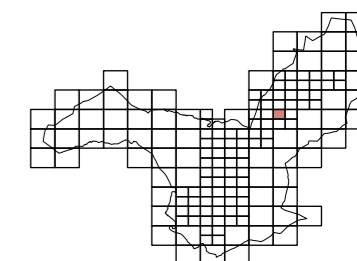
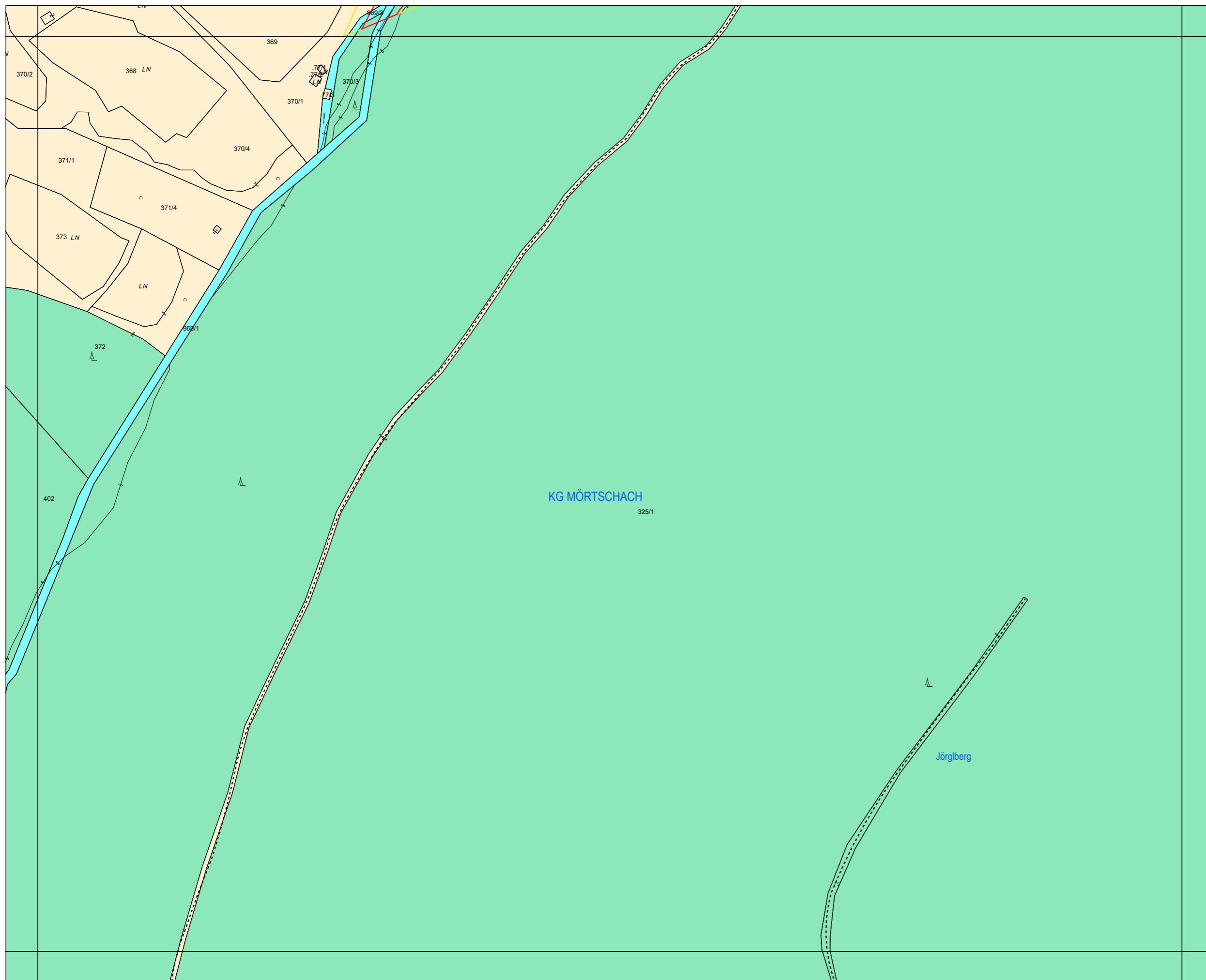
# Flächenwidmungsplan




Gemeinde  
Mörttschach

BLATTSCHNITTNUMMER

**4321-73/1**



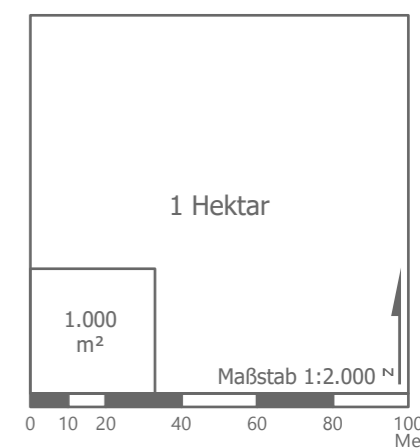
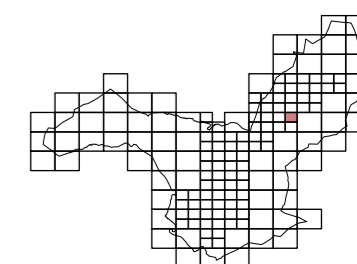
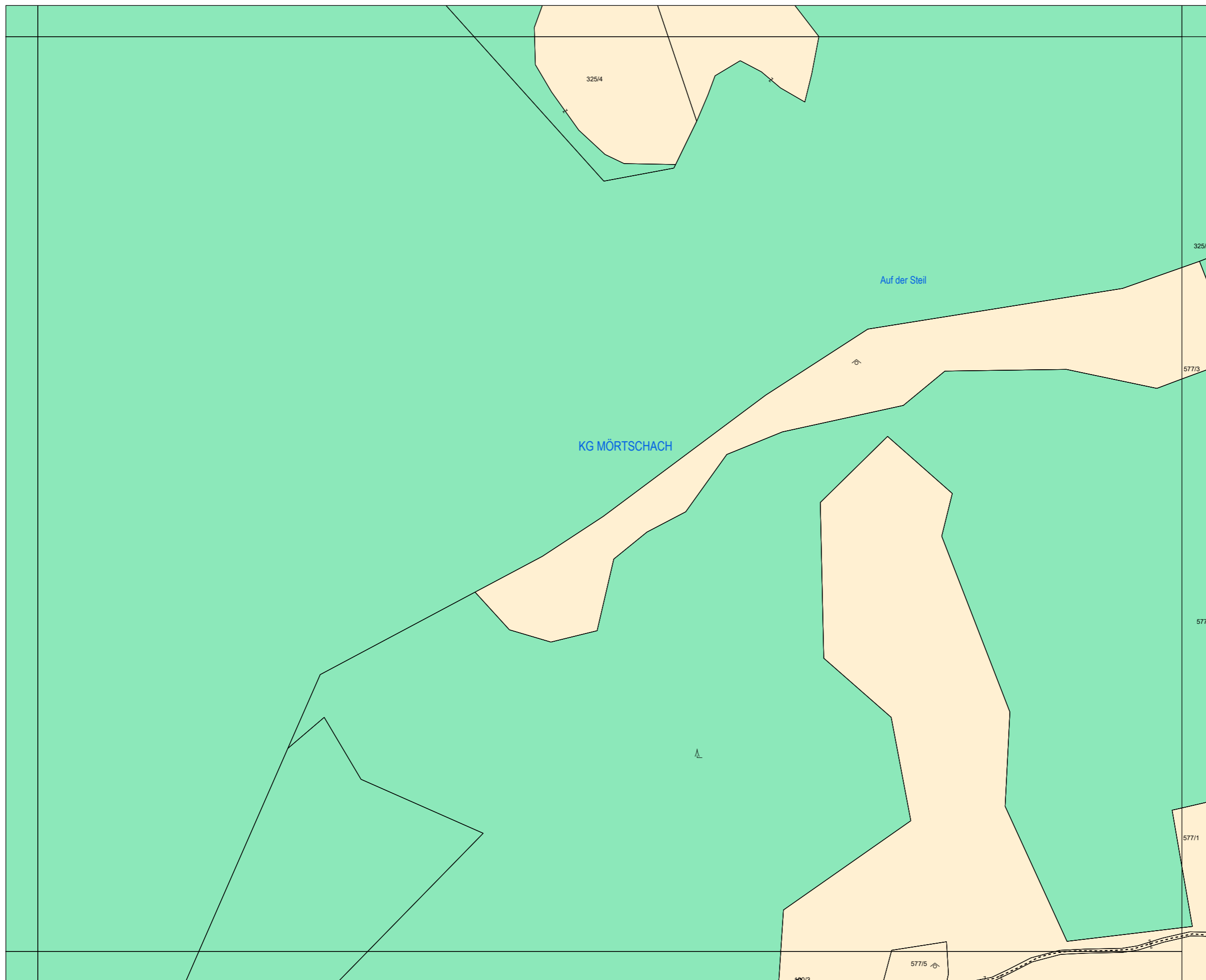
# Flächenwidmungsplan




Gemeinde  
Mörttschach

BLATTSCHNITTNUMMER

**4321-73/2**



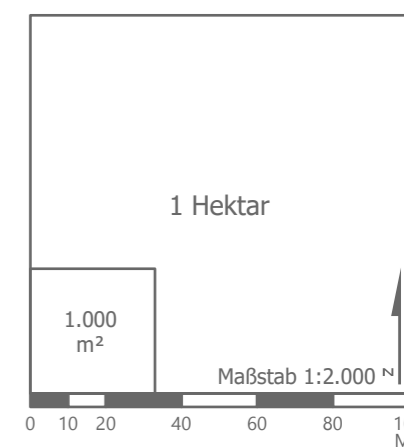
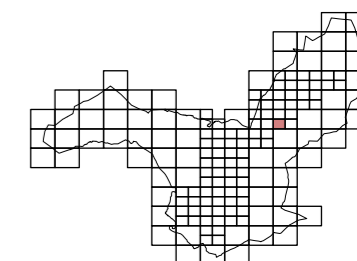
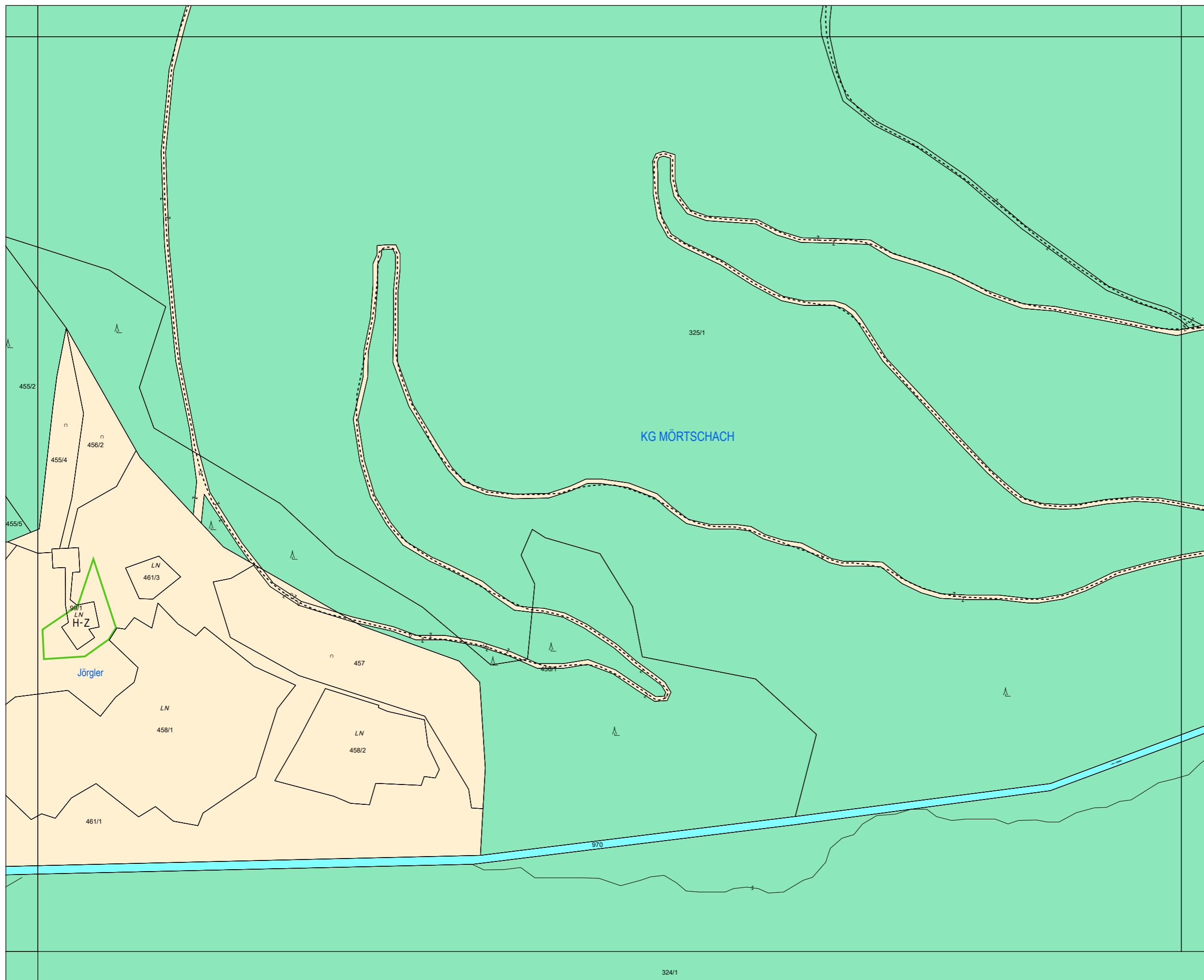
# Flächenwidmungsplan




Gemeinde  
Mörttschach

BLATTSCHNITTNUMMER

**4321-73/3**



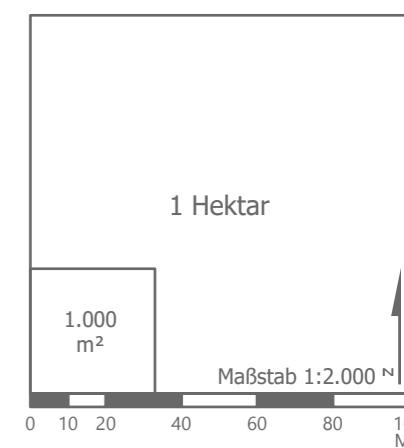
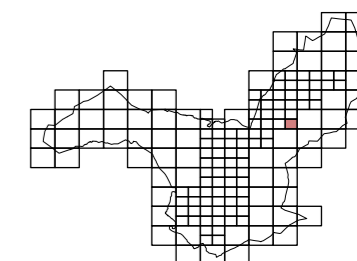
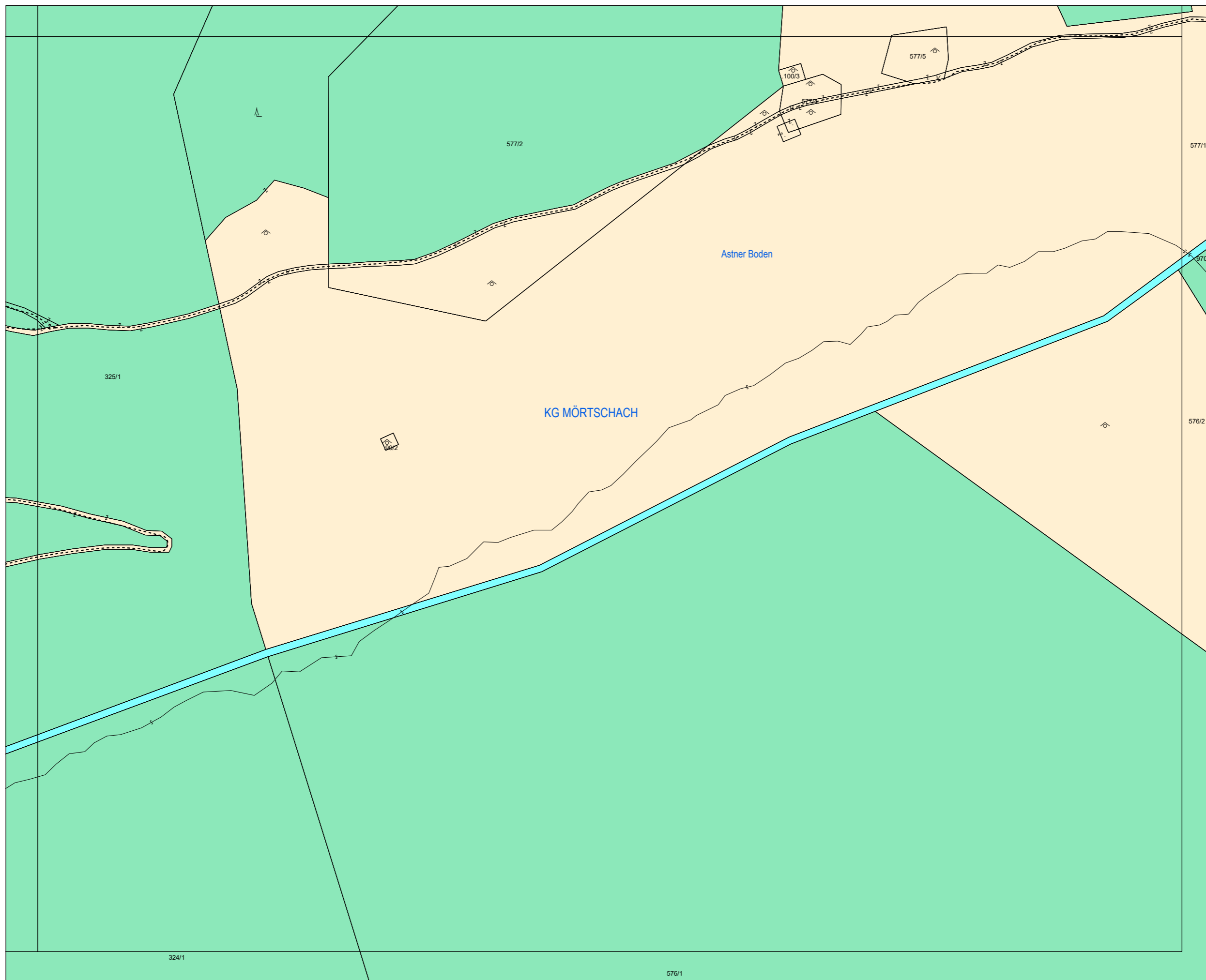
# Flächenwidmungsplan



Gemeinde  
Mörttschach

BLATTSCHNITTNUMMER


**4321-73/4**



Blattschnitte gemäß Mappenblätter BEV

**1:4.000**

# Flächenwidmungsplan



Gemeinde  
Mörttschach

BLATTSCHNITTNUMMER

**4120-07**

BUNDESLAND TIROL  
MARKTGEMEINDE NUSSDORF-DEBANT  
KG OBERNUSSDORF

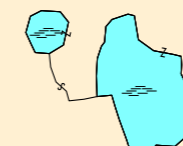
Kreuzseescharte



Perschitzschneid

3/3

KG STRANACH

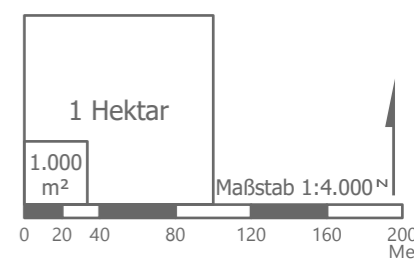
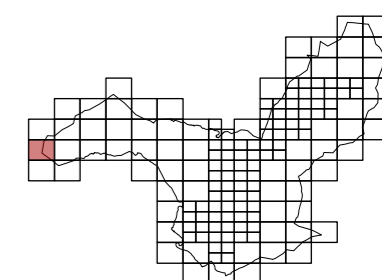


ESG


NPK

Feldkopf

ESG



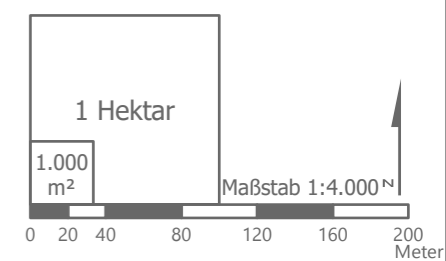
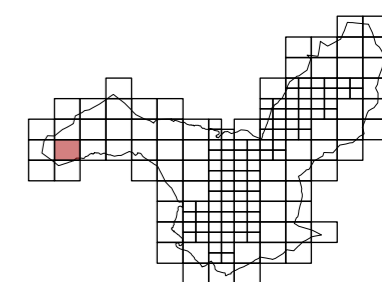
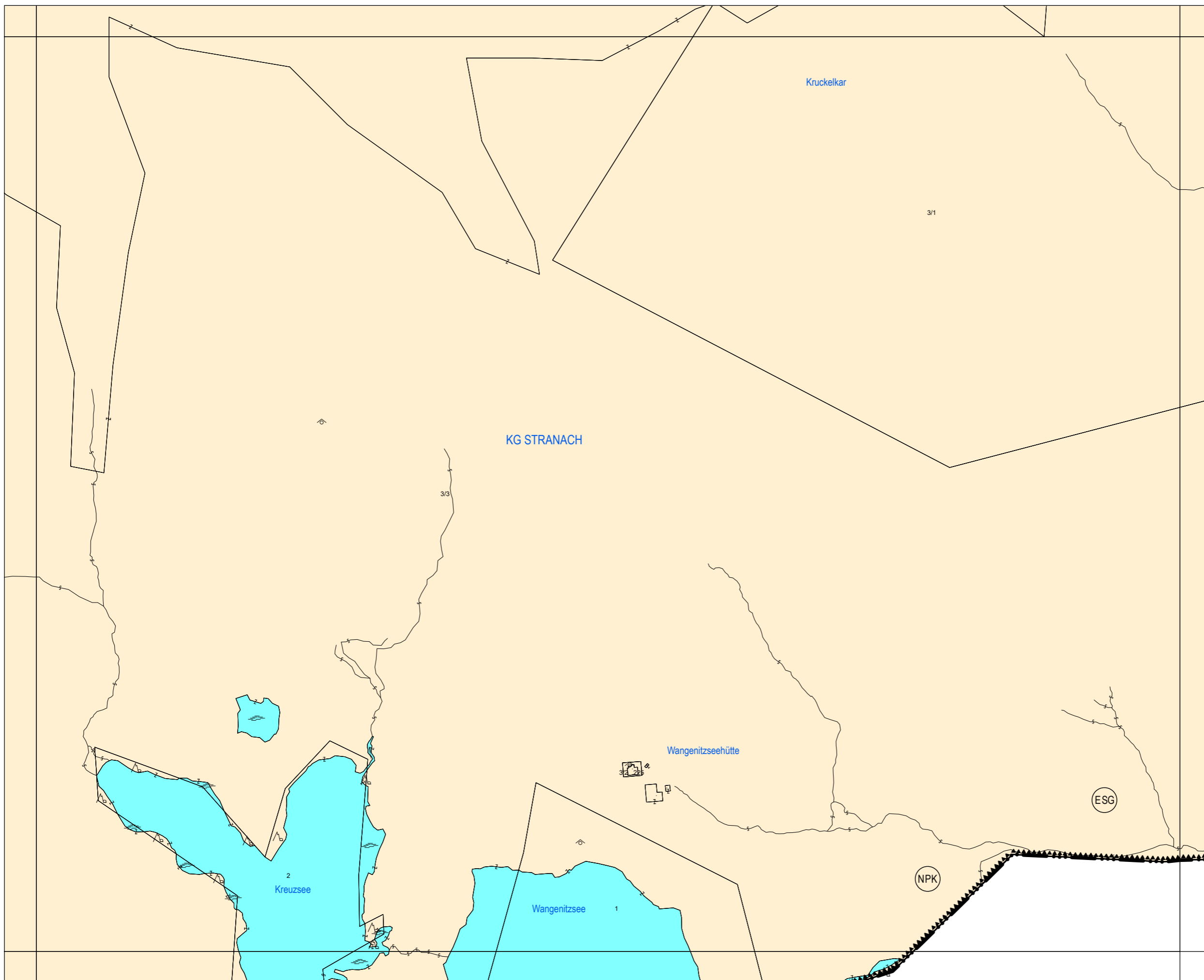
# Flächenwidmungsplan



Gemeinde  
Mörttschach


BLATTSCHNITTNUMMER

**4120-08**



**RPK** ZT-GmbH  
RaumPlanung RaumKultur

# Flächenwidmungsplan



Gemeinde  
Mörttschach

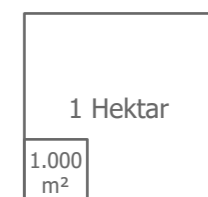
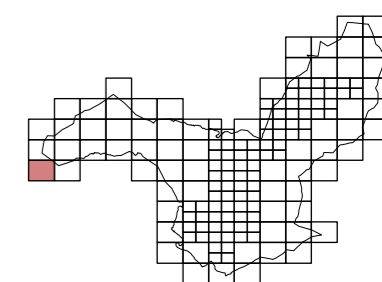
BLATTSCHNITTNUMMER

**4120-15**

BUNDESLAND TIROL  
MARKTGEMEINDE NUSSDORF-DEBANT  
KG OBERNUSSDORF


Feldkopf

ESG <sup>3/3</sup>  
NPK



0 20 40 80 120 160 200  
Meter

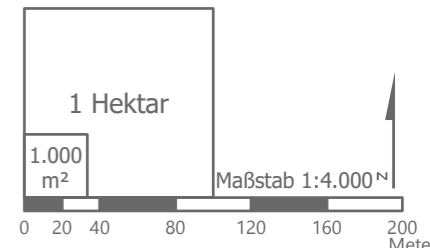
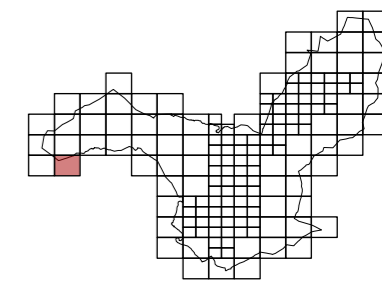
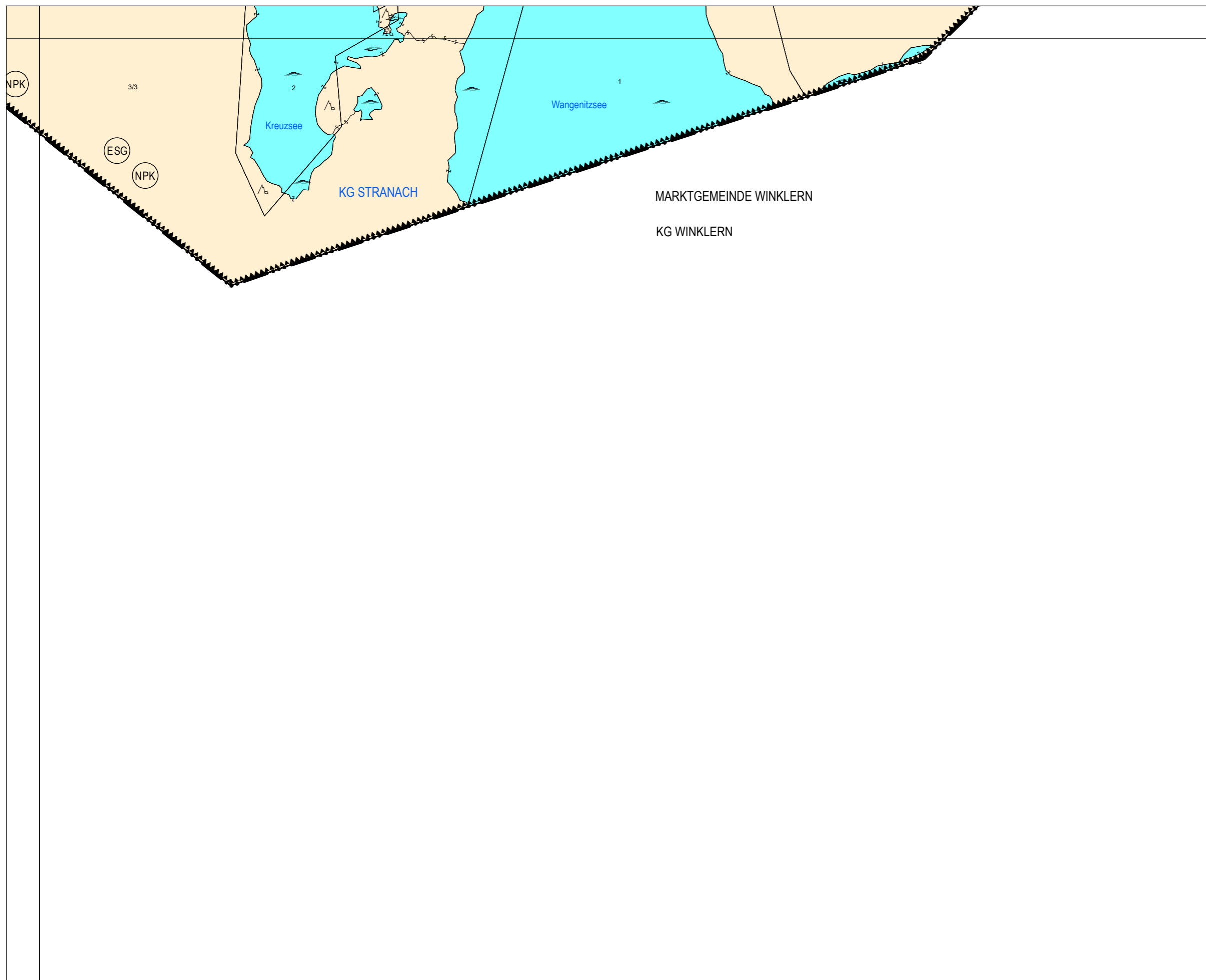
# Flächenwidmungsplan




Gemeinde  
Mörttschach

BLATTSCHNITTNUMMER

**4120-16**



# Flächenwidmungsplan



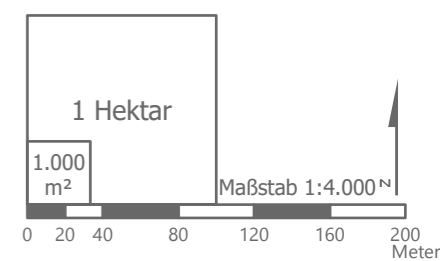
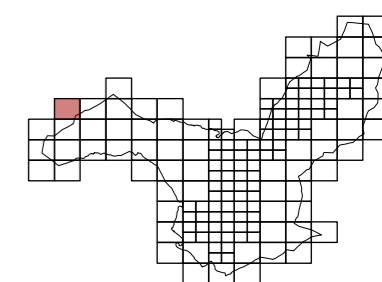
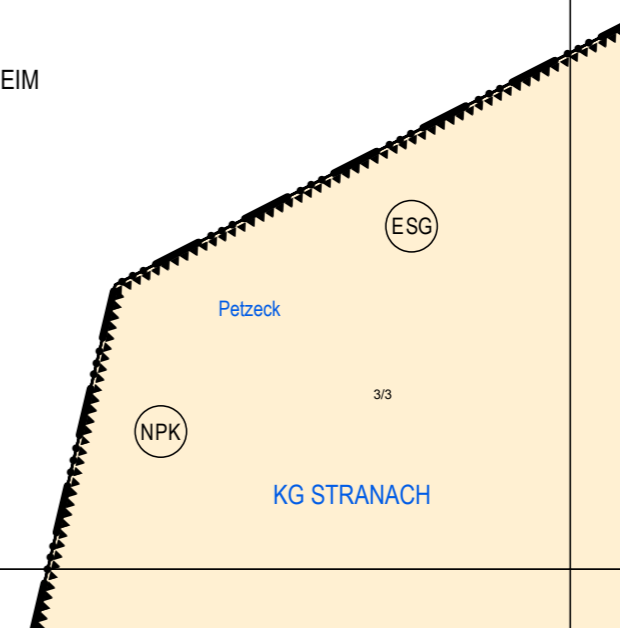
Gemeinde  
Mörtlach

BLATTSCHNITTNUMMER


**4121-72**

GEMEINDE GROSSKIRCHHEIM

KG PUTSCHALL



# Flächenwidmungsplan

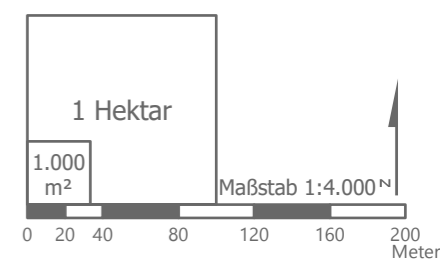
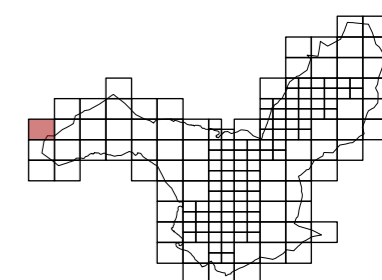
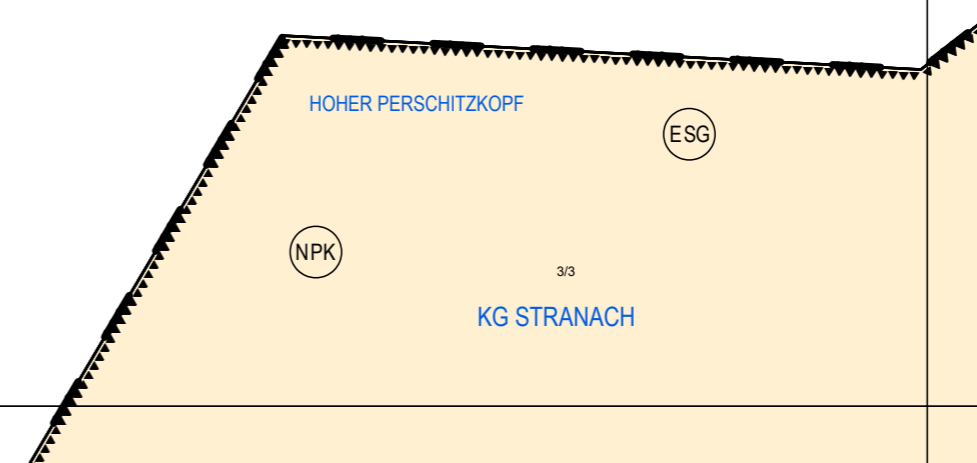


Gemeinde  
Mörttschach


BLATTSCHNITTNUMMER

**4121-79**

BUNDESLAND TIROL  
MARKTGEMEINDE NUSSDORF-DEBANT  
KG OBERNUSSDORF



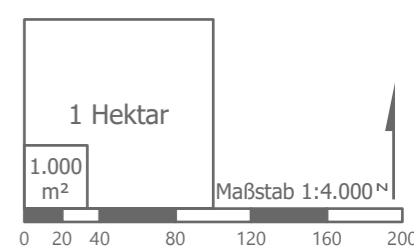
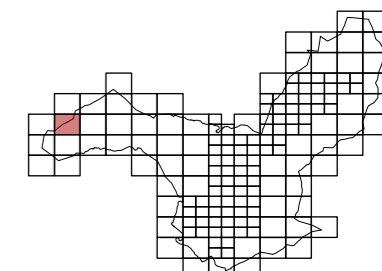
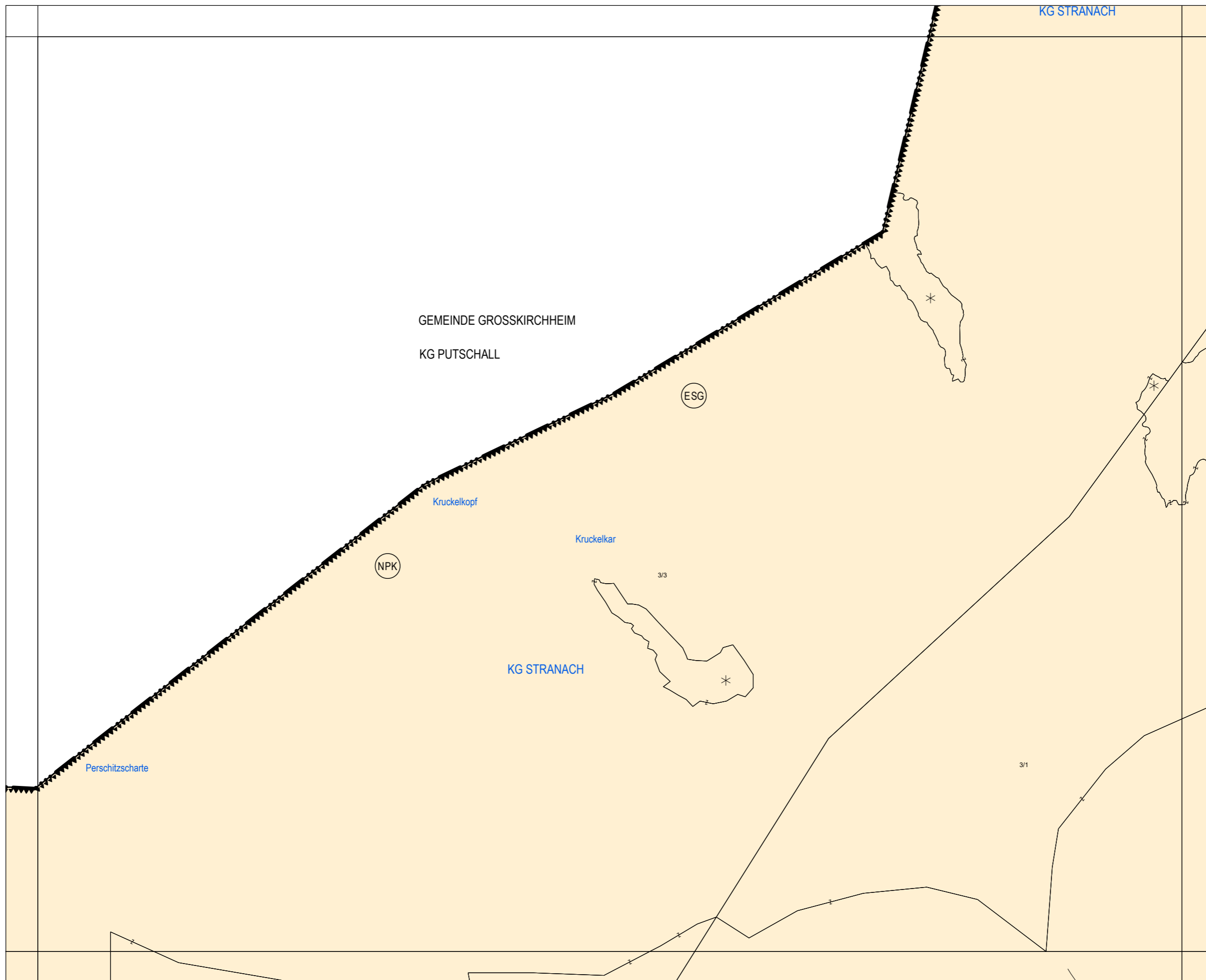
# Flächenwidmungsplan




Gemeinde  
Mörttschach

BLATTSCHNITTNUMMER

**4121-80**



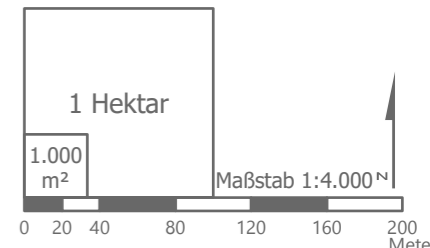
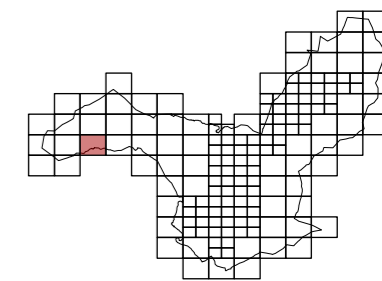
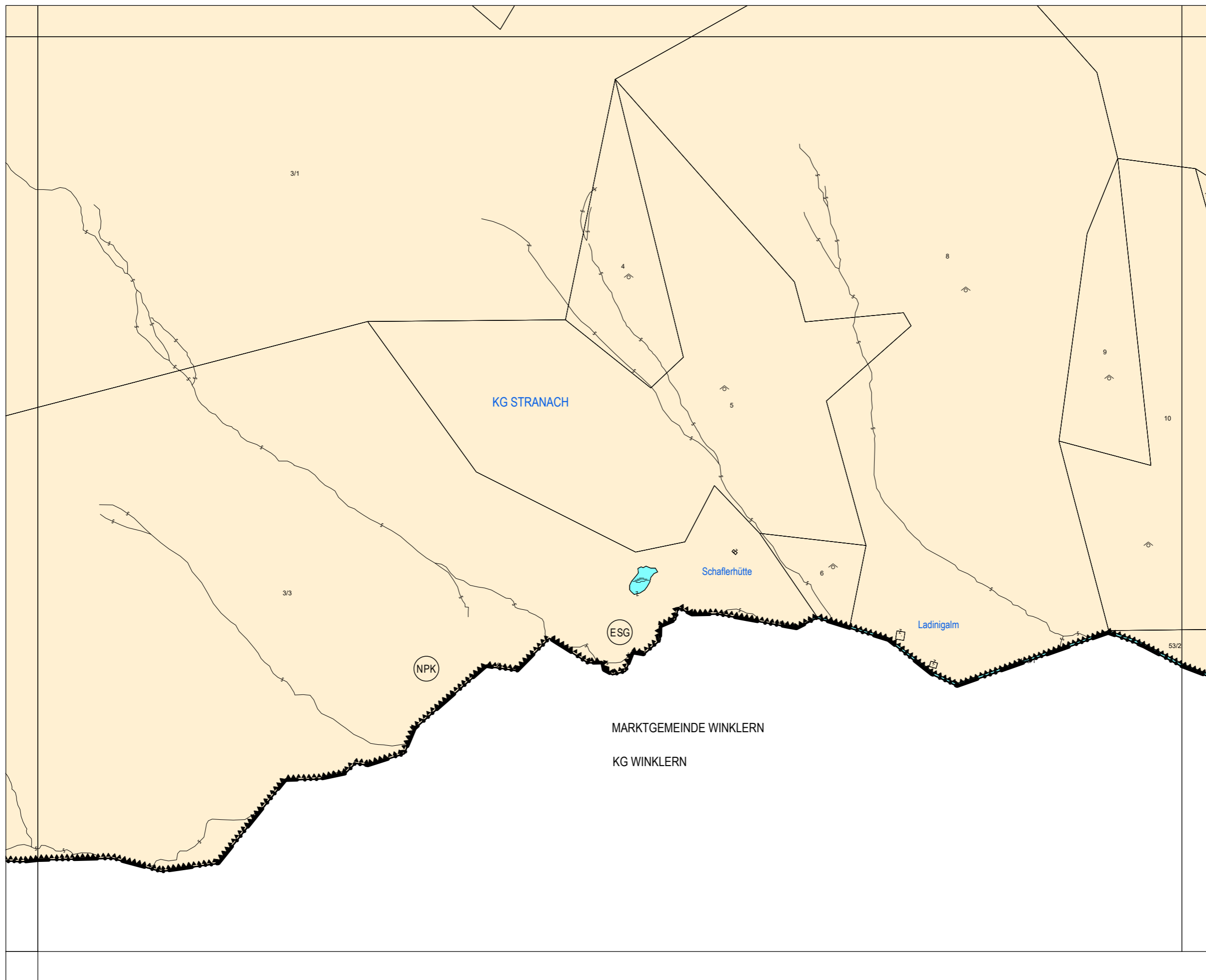
# Flächenwidmungsplan




Gemeinde  
Mörttschach

BLATTSCHNITTNUMMER

**4220-01**



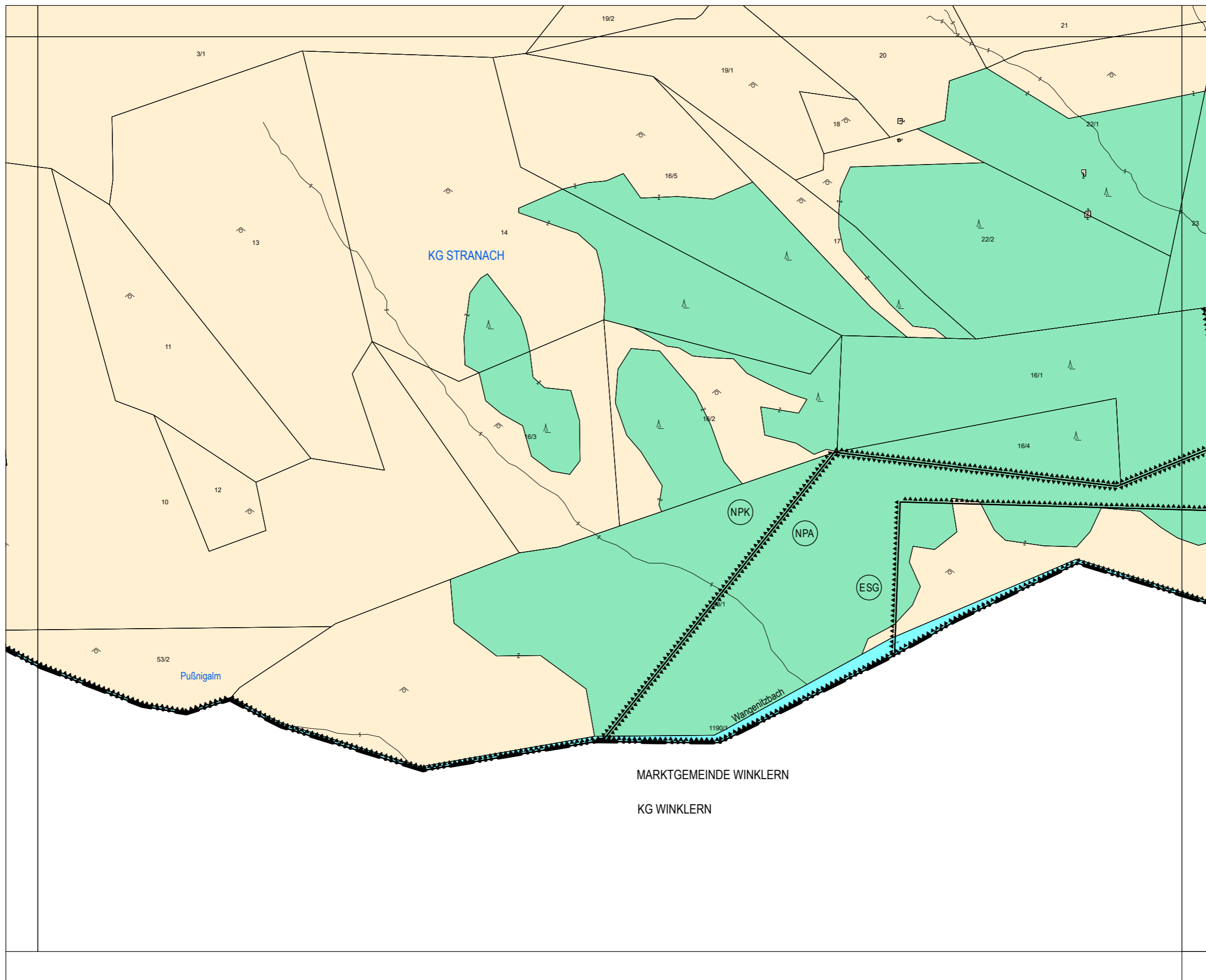
# Flächenwidmungsplan



Gemeinde  
Mörttschach

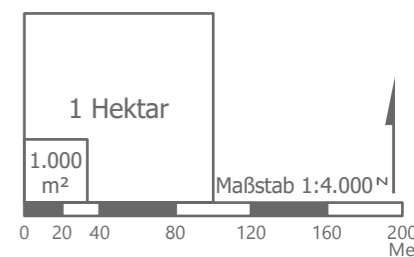
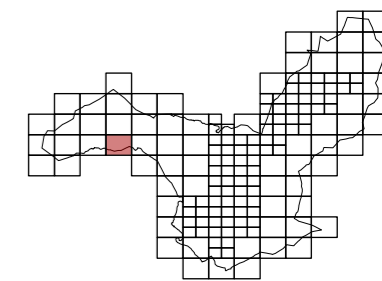
BLATTSCHNITTNUMMER

**4220-02**




MARKTGEMEINDE WINKLERN

KG WINKLERN



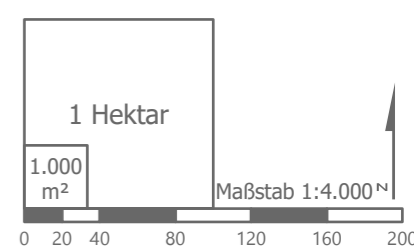
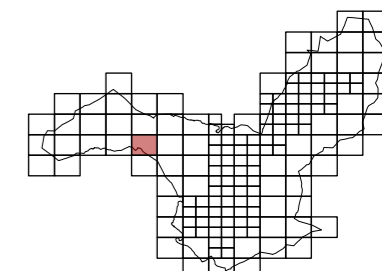
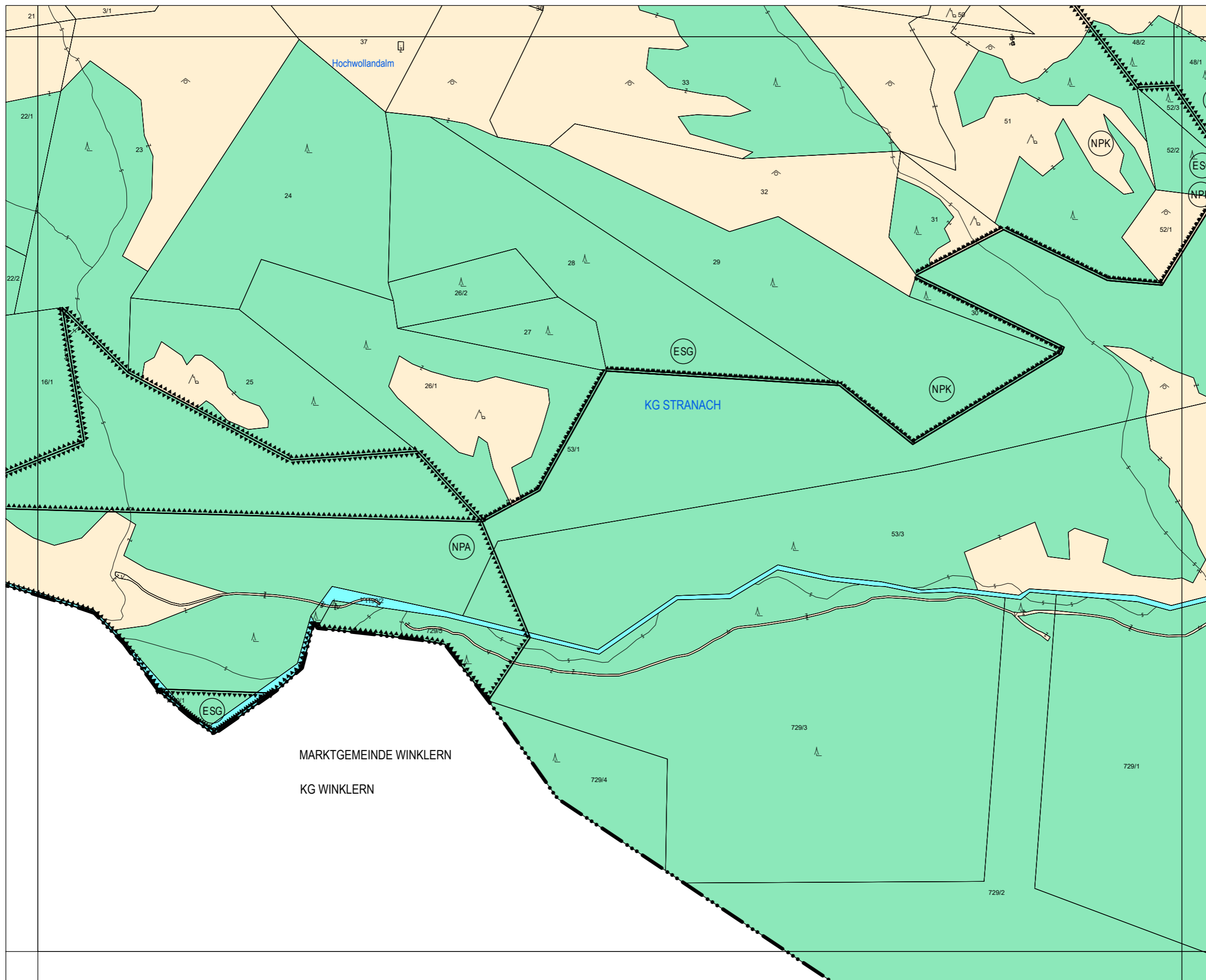
# Flächenwidmungsplan




Gemeinde  
Mörttschach

BLATTSCHNITTNUMMER

**4220-03**



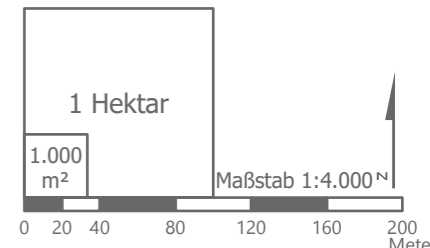
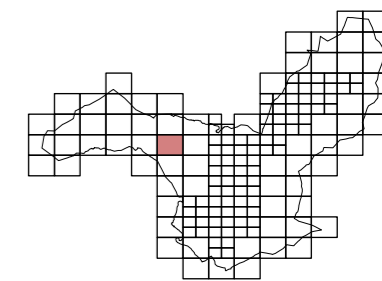
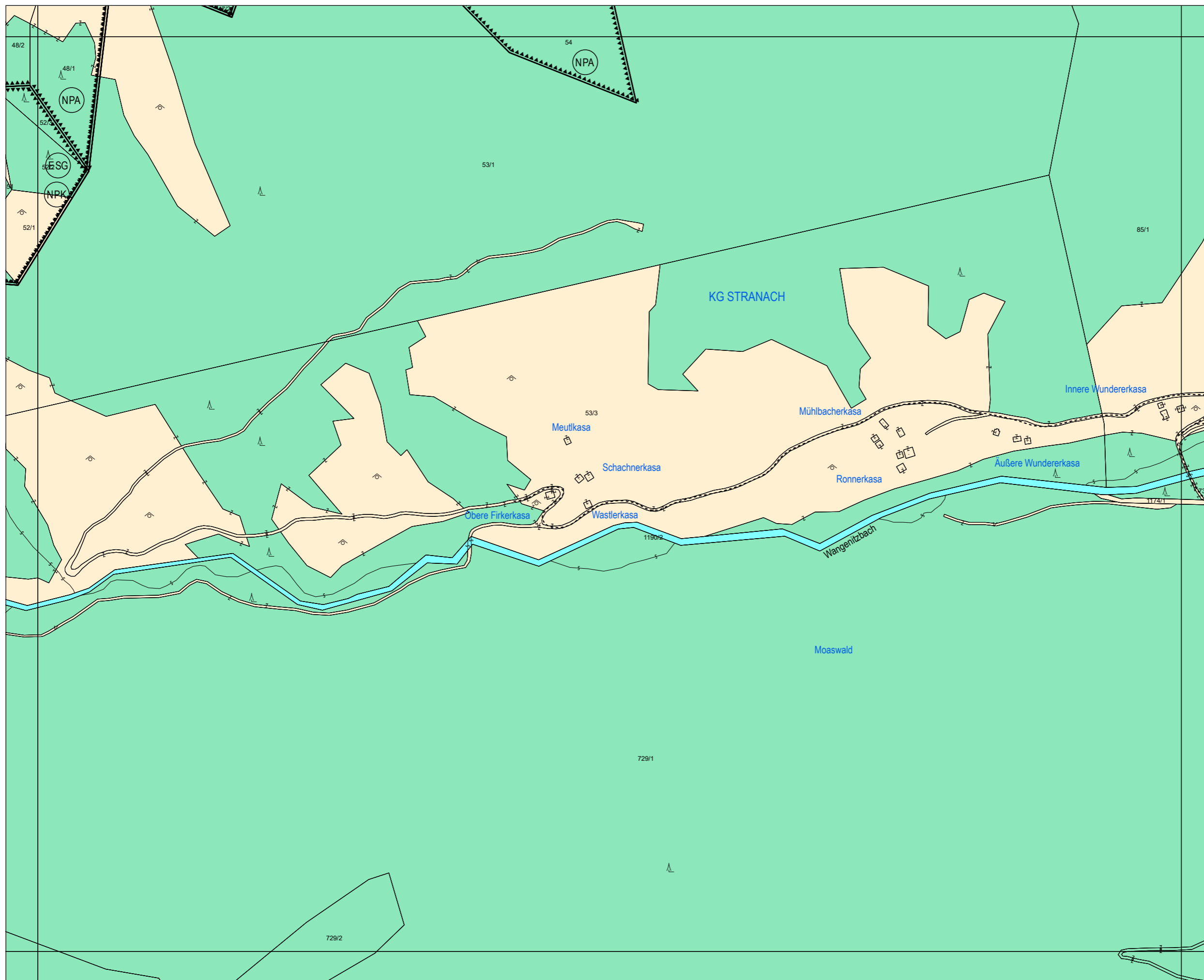
# Flächenwidmungsplan




Gemeinde  
Mörttschach

BLATTSCHNITTNUMMER

**4220-04**



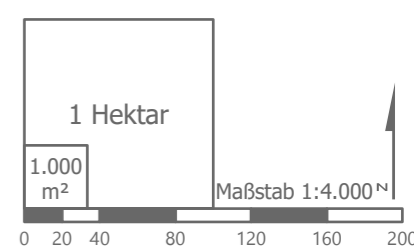
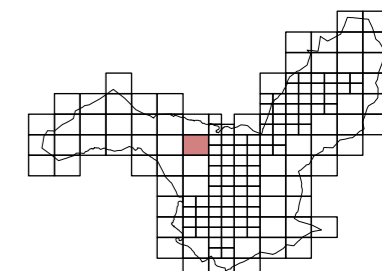
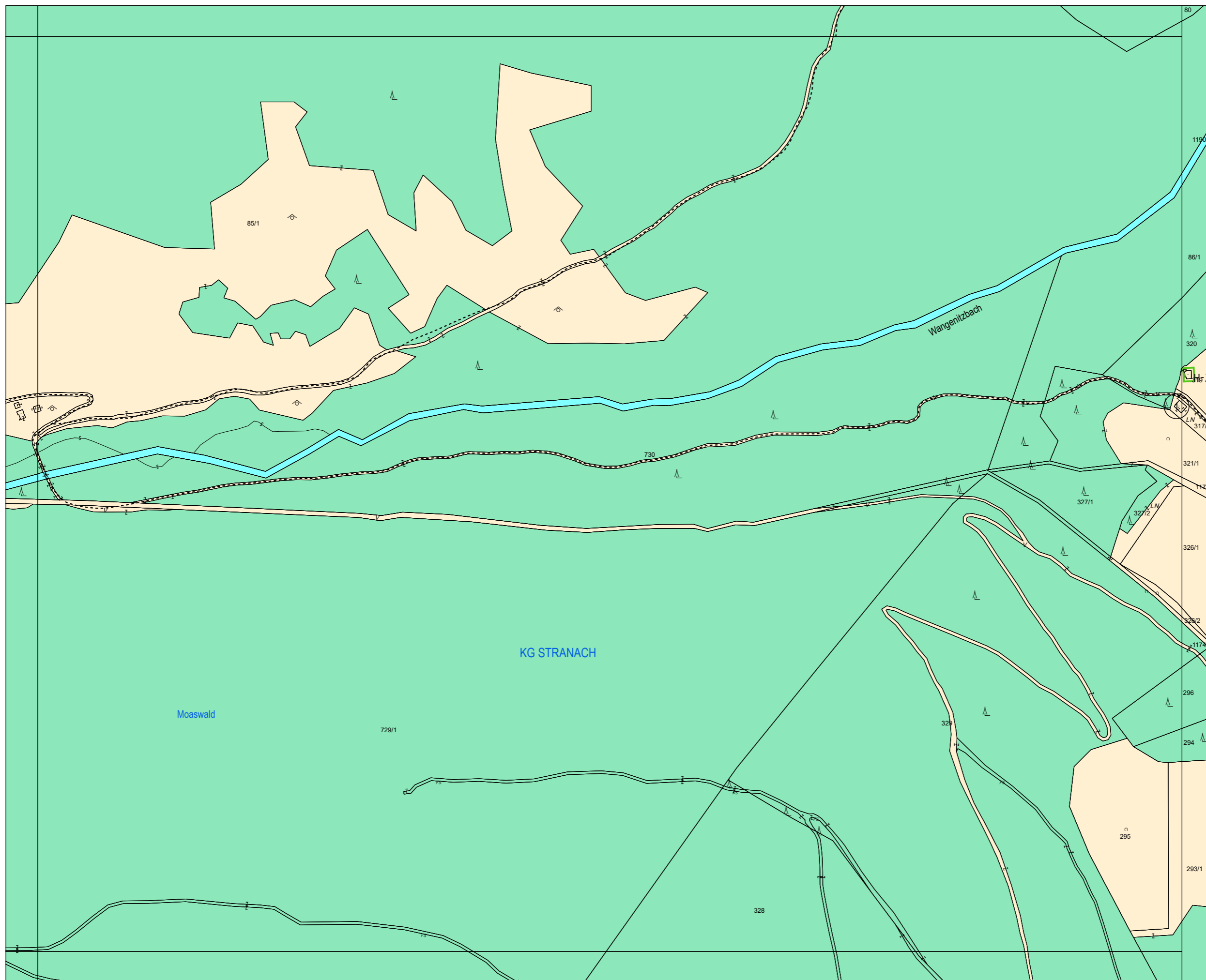
Flächenwidmungsplan




Gemeinde  
Mörttschach

BLATTSCHNITTNUMMER

**4220-05**



# Flächenwidmungsplan



Gemeinde  
Mörttschach

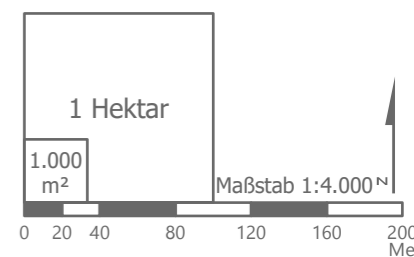
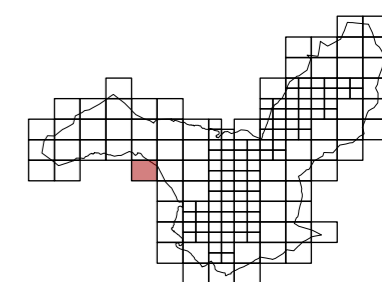
BLATTSCHNITTNUMMER

**4220-11**


MARKTGEMEINDE WINKLERN

KG WINKLERN

KG STRANACH



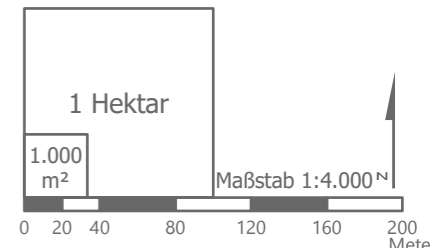
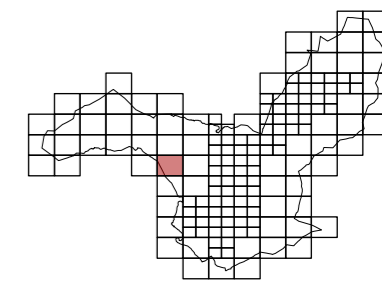
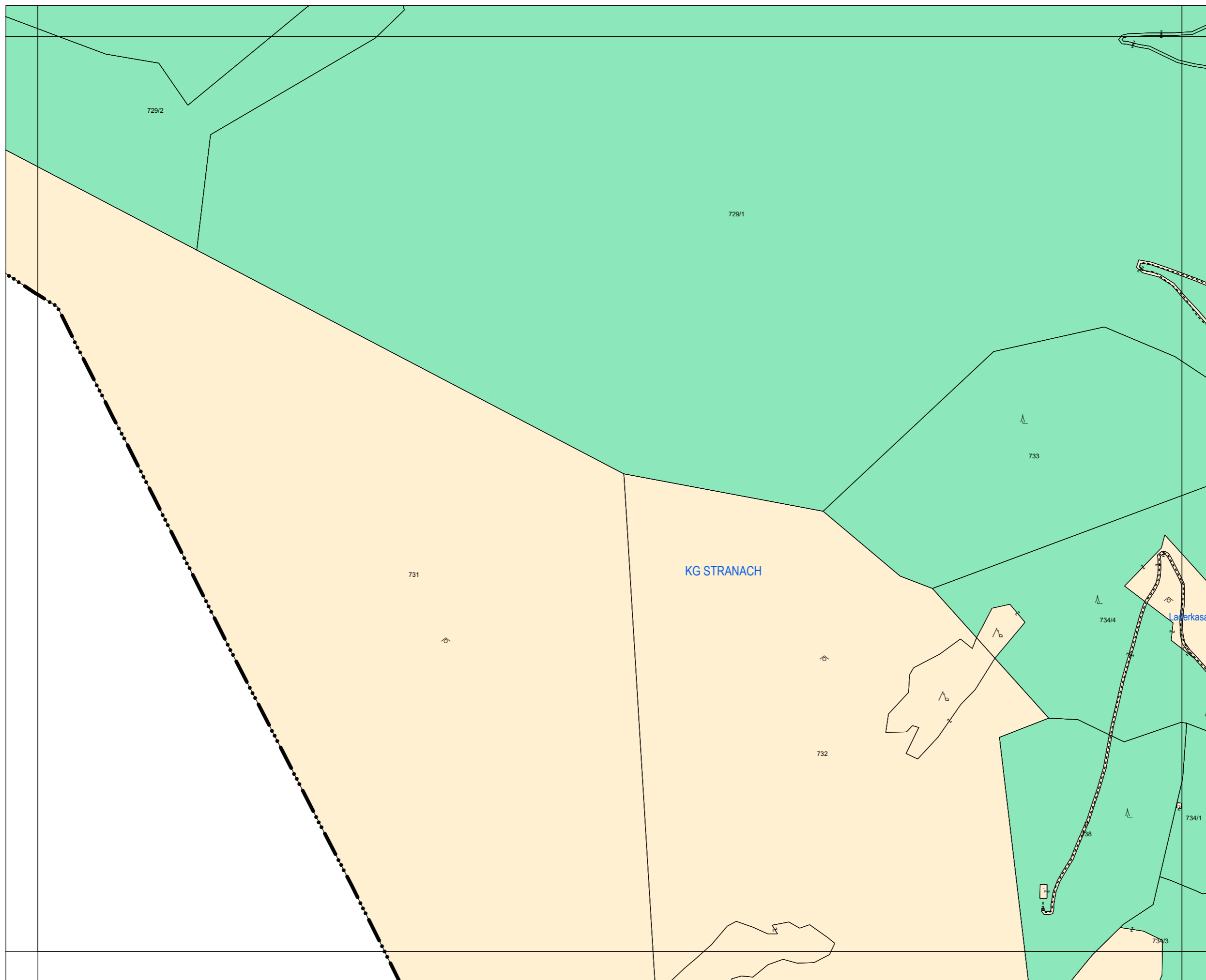
# Flächenwidmungsplan




Gemeinde  
Mörttschach

BLATTSCHNITTNUMMER

**4220-12**



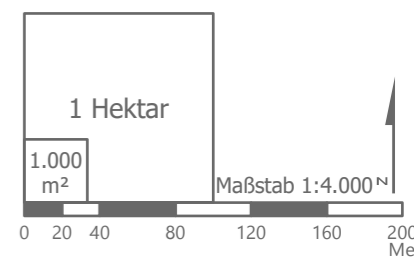
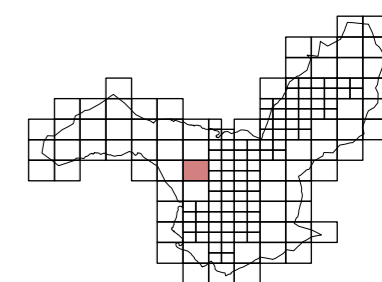
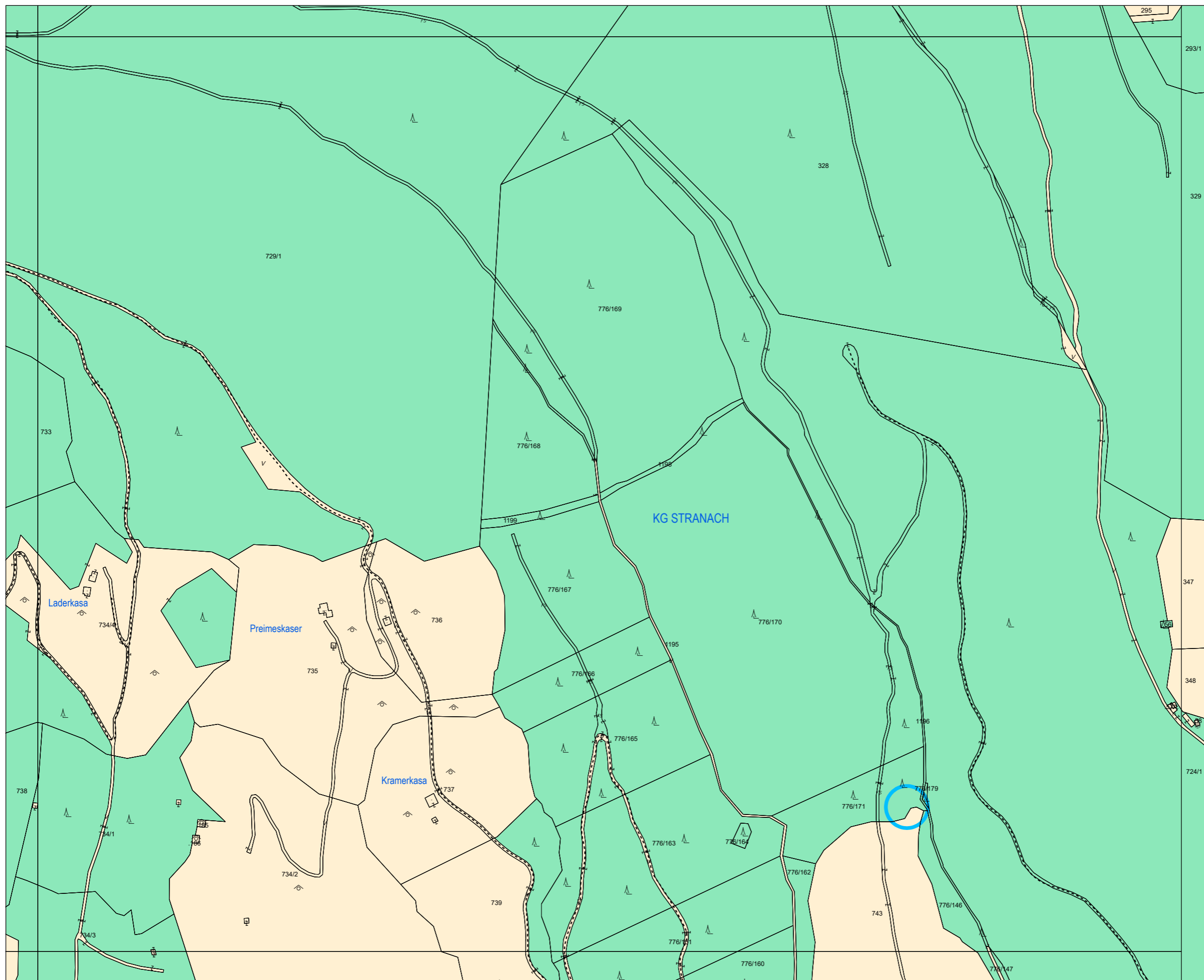
# Flächenwidmungsplan




Gemeinde  
Mörttschach

BLATTSCHNITTNUMMER

**4220-13**



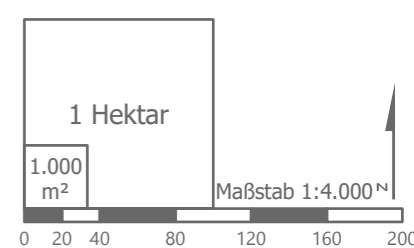
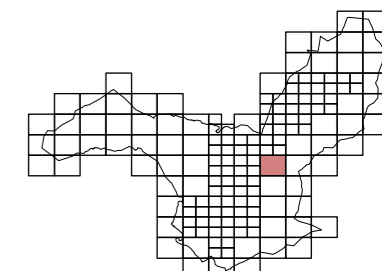
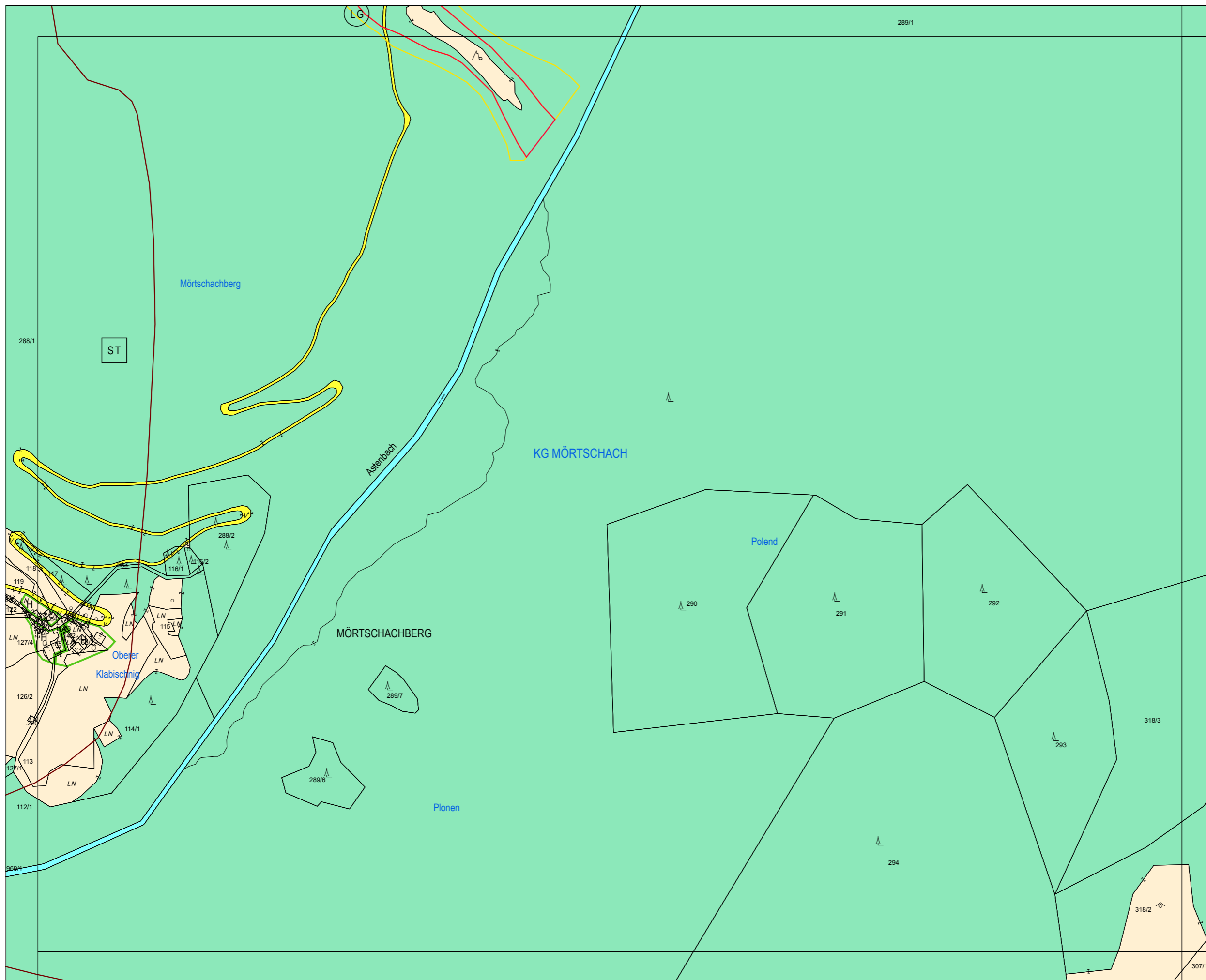
# Flächenwidmungsplan



Gemeinde  
Mörttschach


BLATTSCHNITTNUMMER

**4220-16**



**RPK** ZT-GmbH  
RaumPlanung RaumKultur

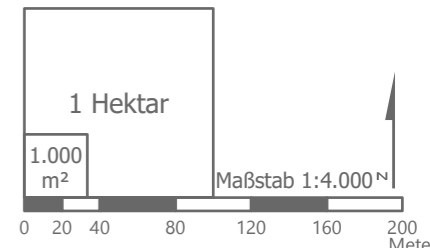
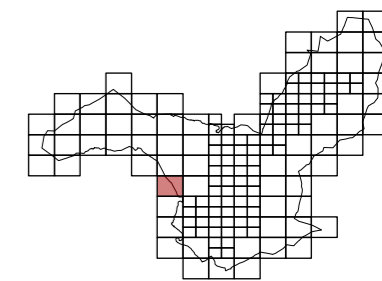
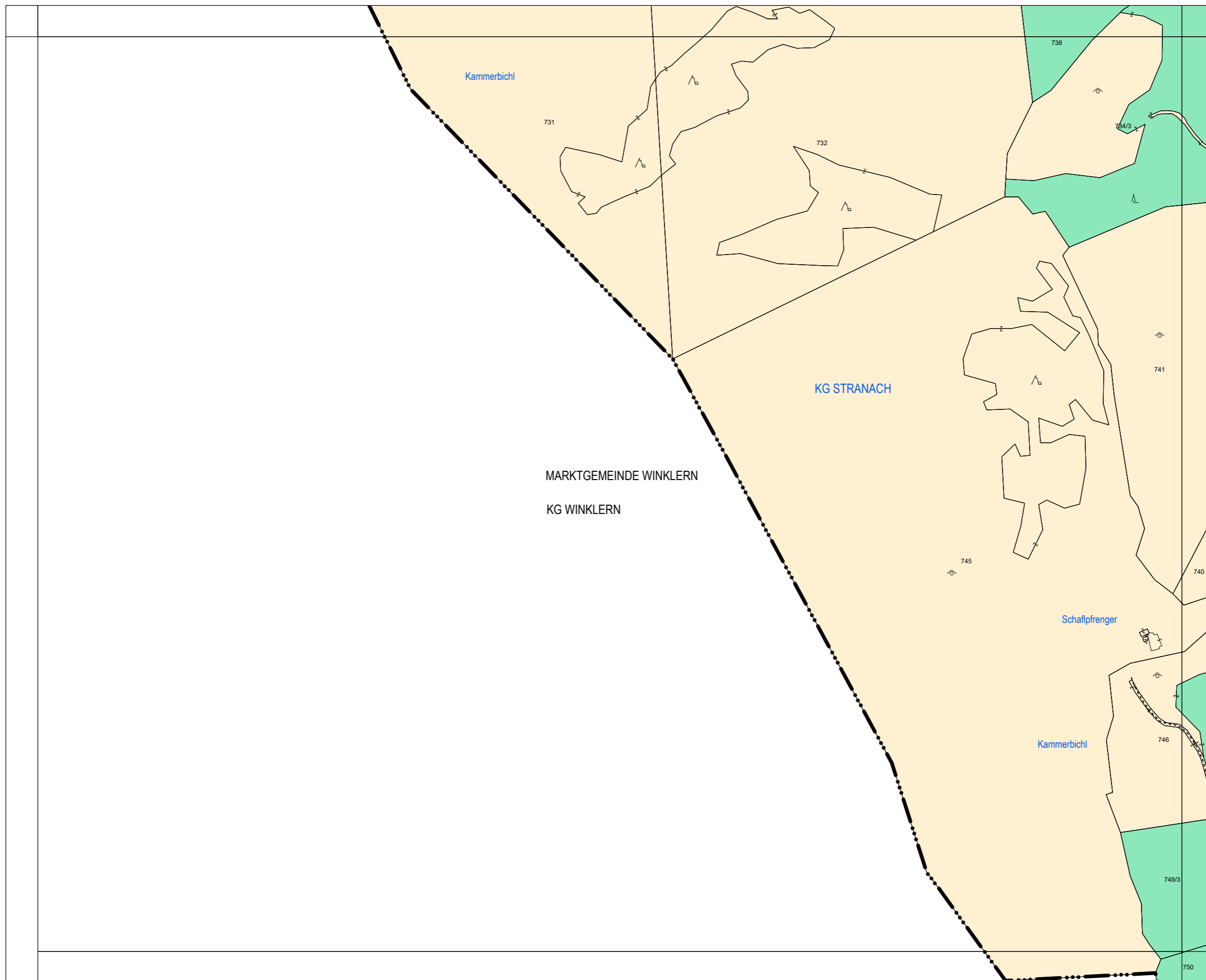
# Flächenwidmungsplan




Gemeinde  
Mörttschach

BLATTSCHNITTNUMMER

**4220-20**



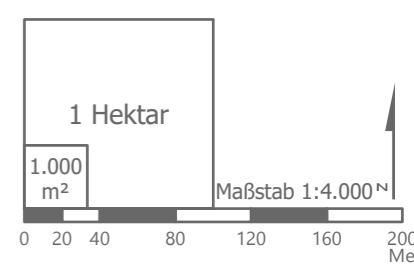
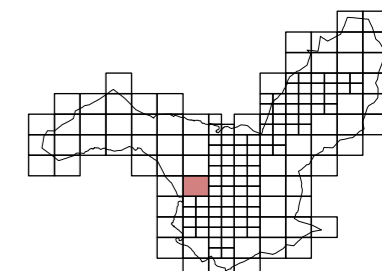
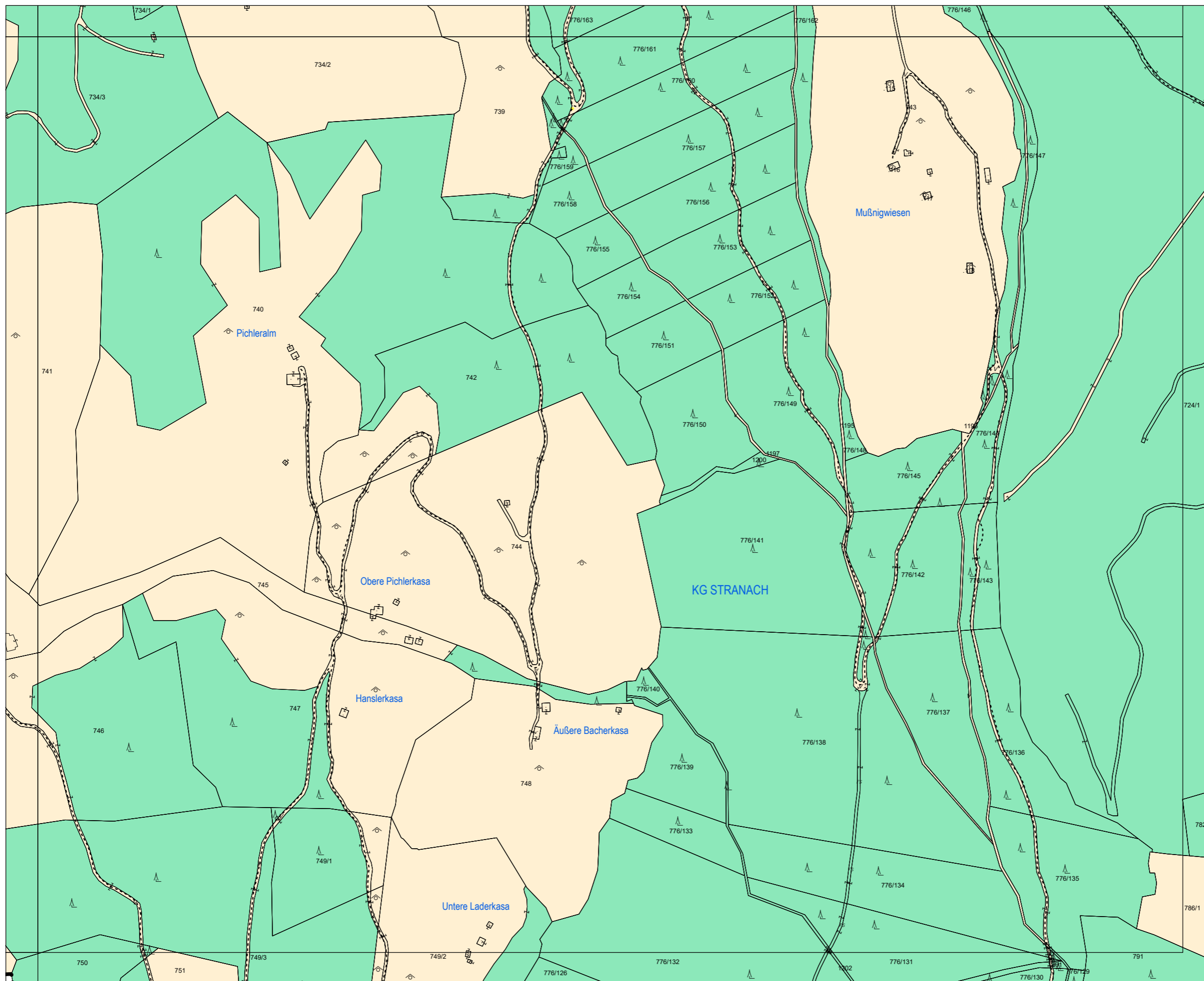
# Flächenwidmungsplan




Gemeinde  
Mörttschach

BLATTSCHNITTNUMMER

**4220-21**



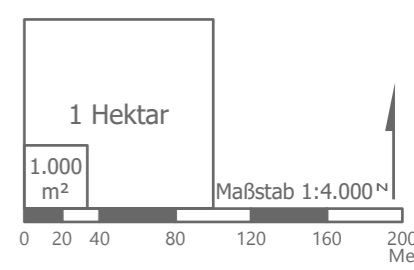
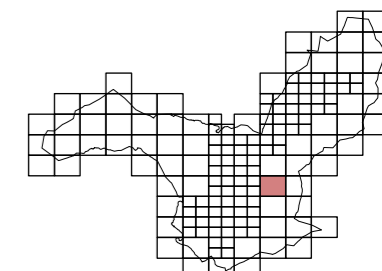
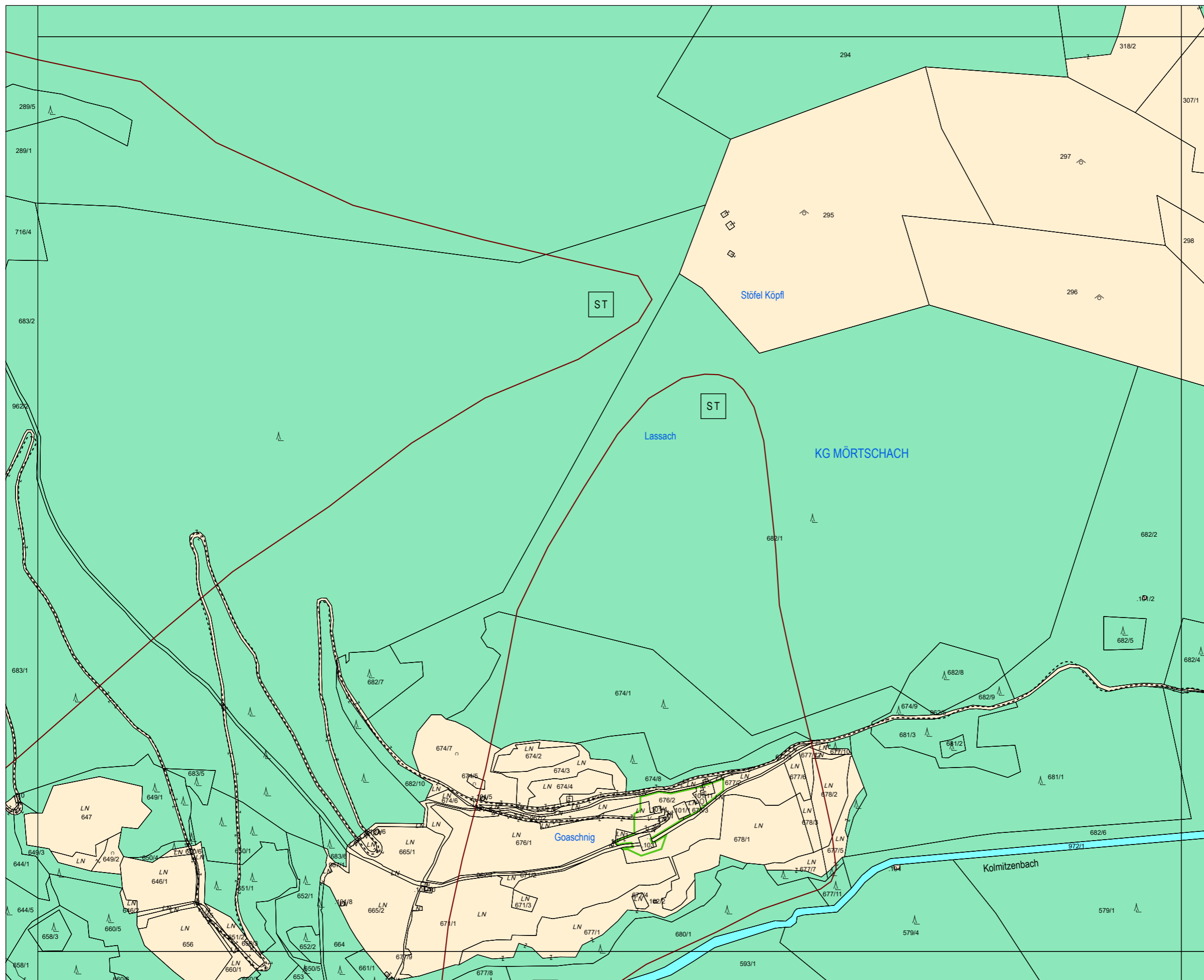
# Flächenwidmungsplan




Gemeinde  
Mörttschach

BLATTSCHNITTNUMMER

**4220-24**



# Flächenwidmungsplan



Gemeinde  
Mörttschach

BLATTSCHNITTNUMMER

**4220-28**

MARKTGEMEINDE WINKLERN

KG WINKLERN

745

749/3

750

755

756

751

759

KG STRANACH

758

761/3

762

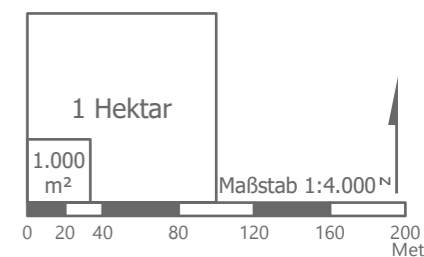
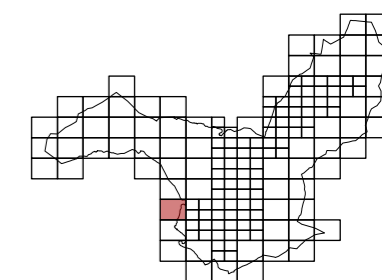
761/1

768

763


764

767/2



**RPK** ZT-GmbH  
RaumPlanung RaumKultur

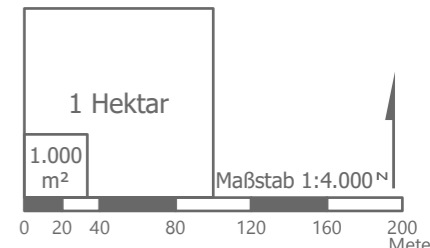
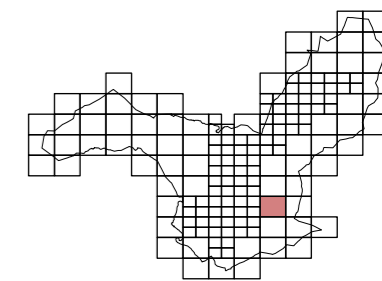
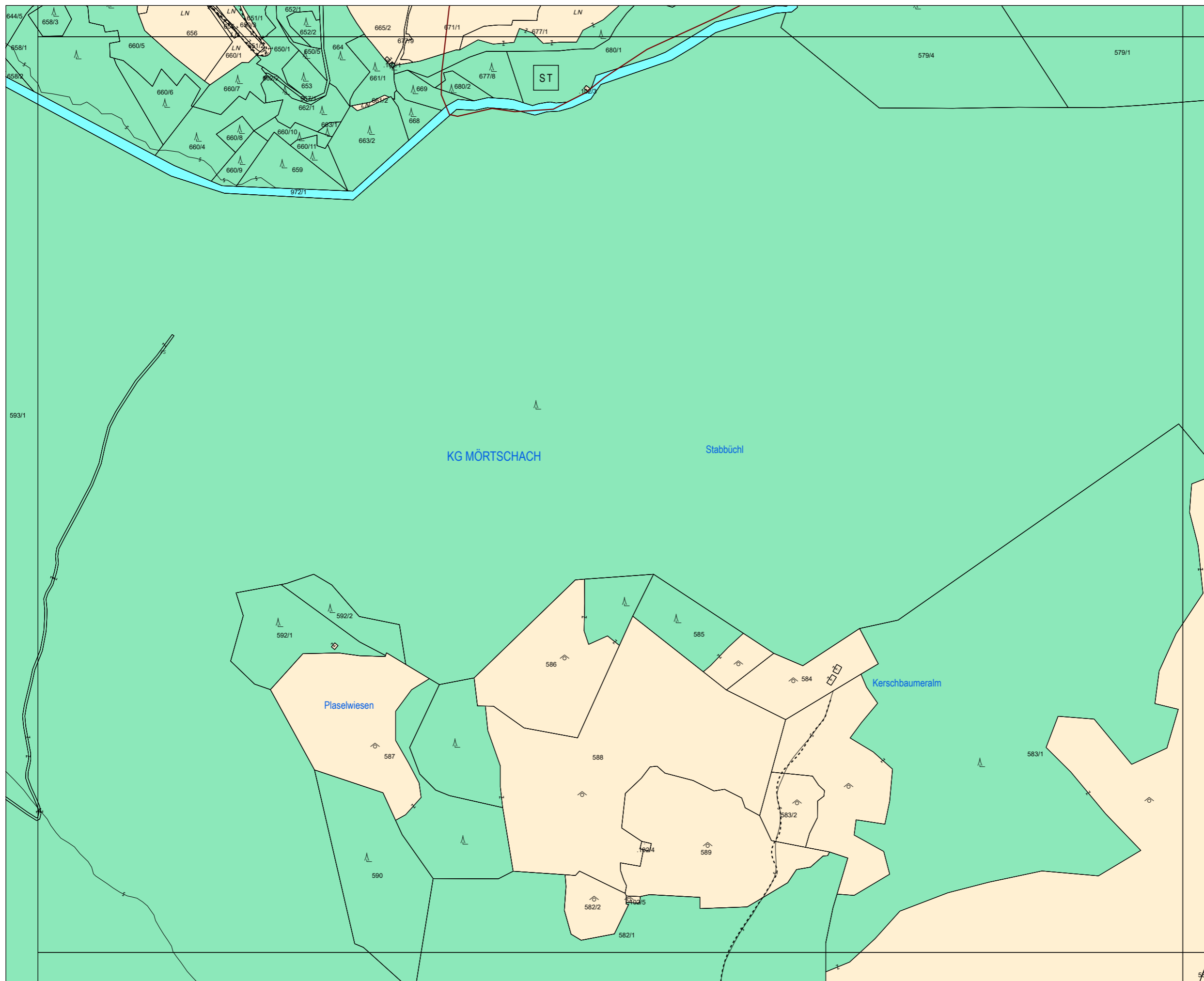
# Flächenwidmungsplan




Gemeinde  
Mörttschach

BLATTSCHNITTNUMMER

## 4220-32



# Flächenwidmungsplan



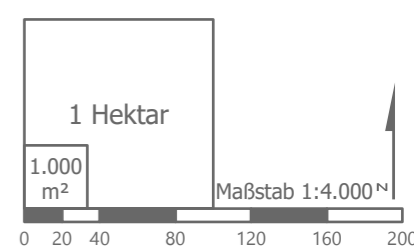
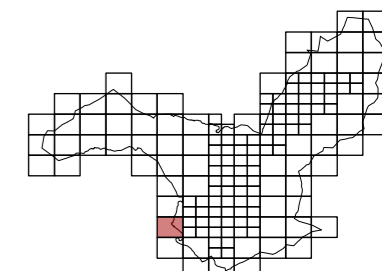
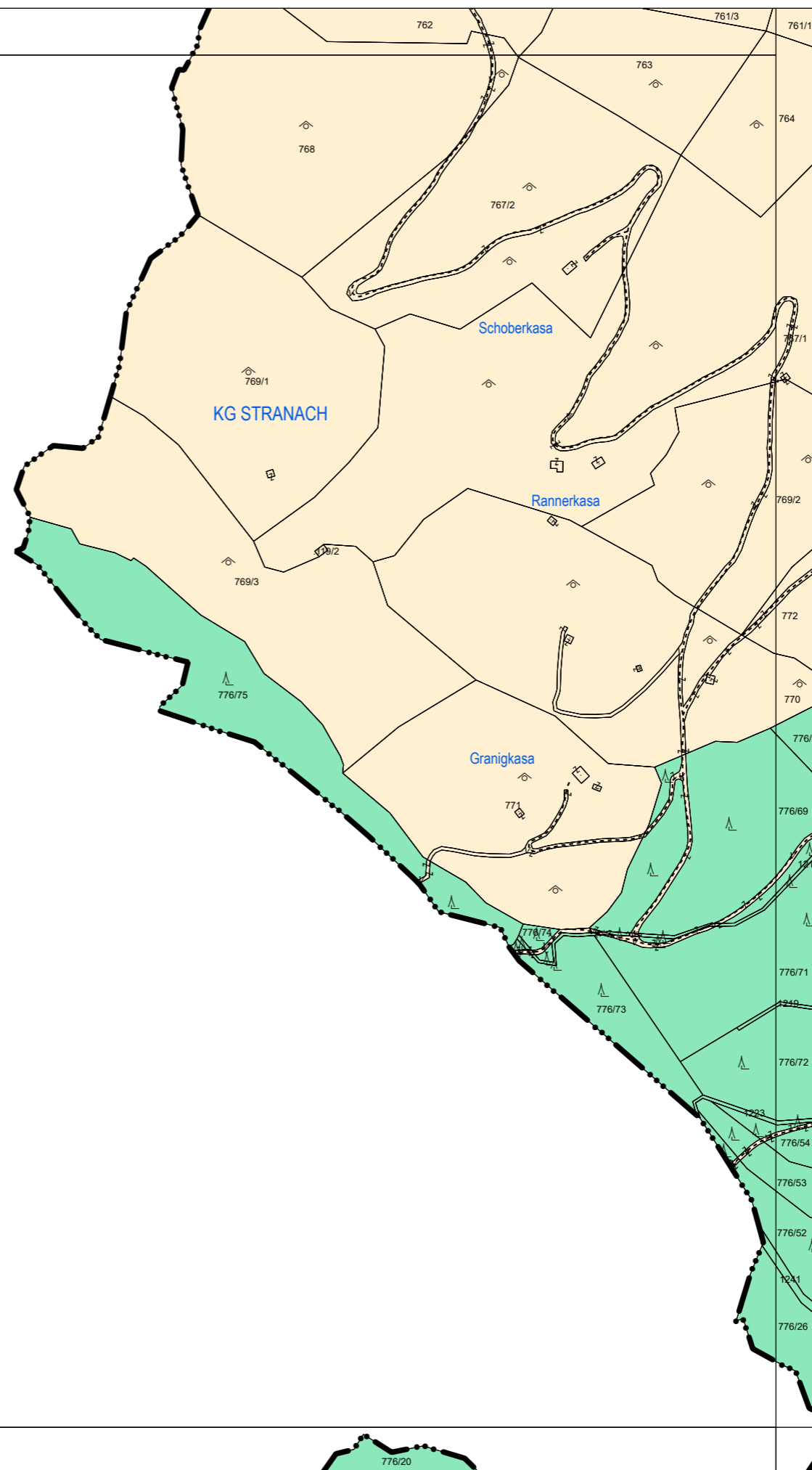
Gemeinde  
Mörttschach

BLATTSCHNITTNUMMER


**4220-36**

MARKTGEMEINDE WINKLERN

KG WINKLERN



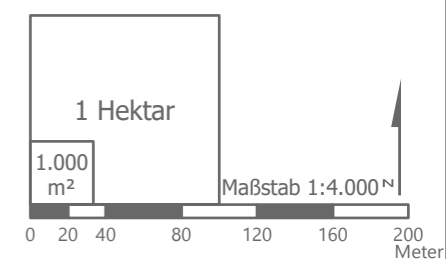
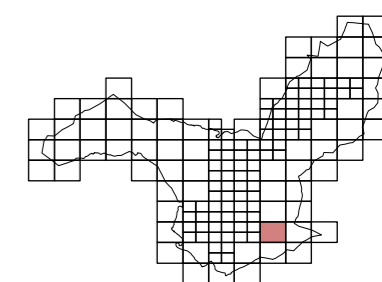
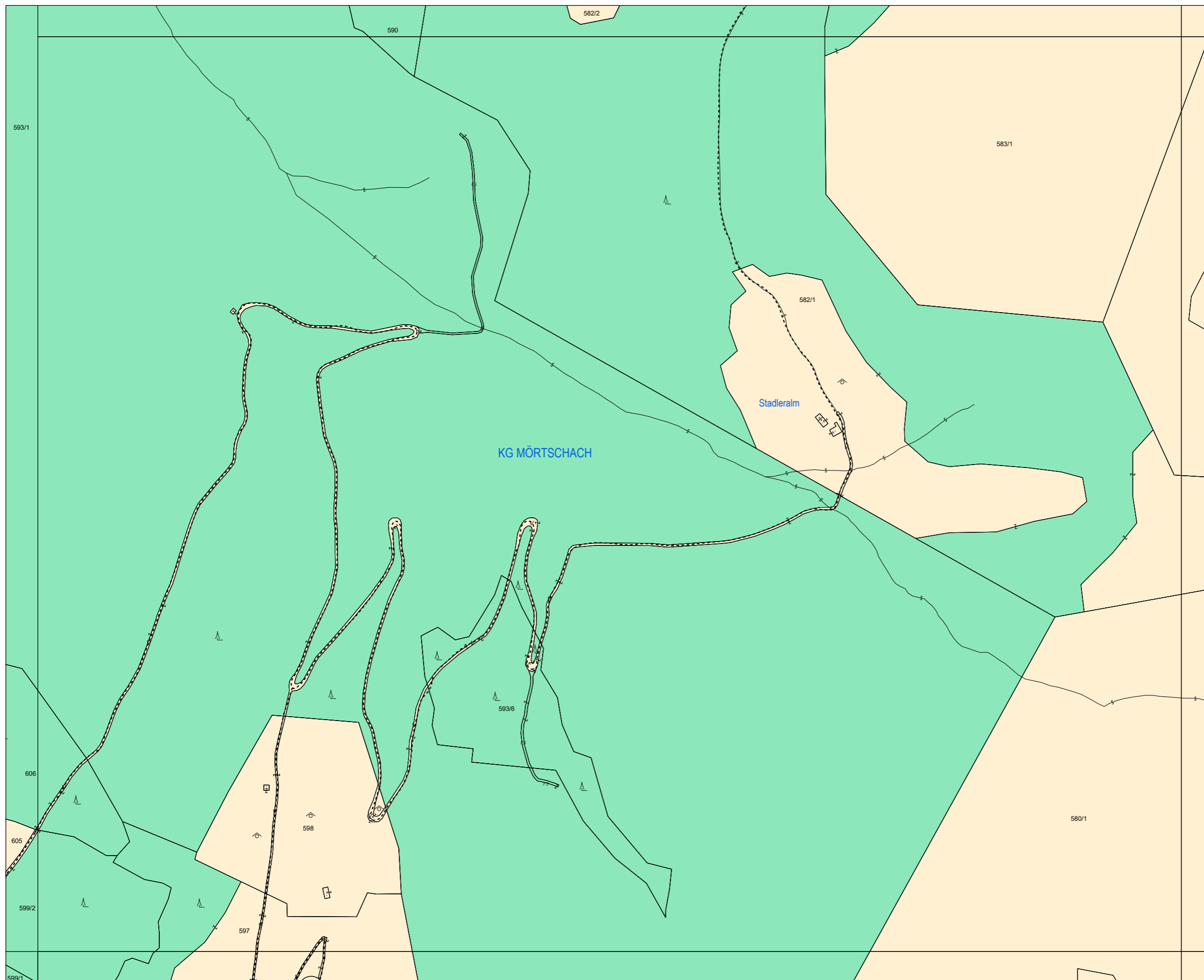
# Flächenwidmungsplan




Gemeinde  
Mörttschach

BLATTSCHNITTNUMMER

**4220-40**



# Flächenwidmungsplan



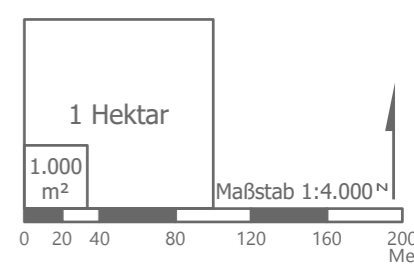
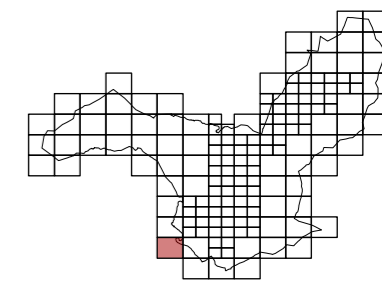
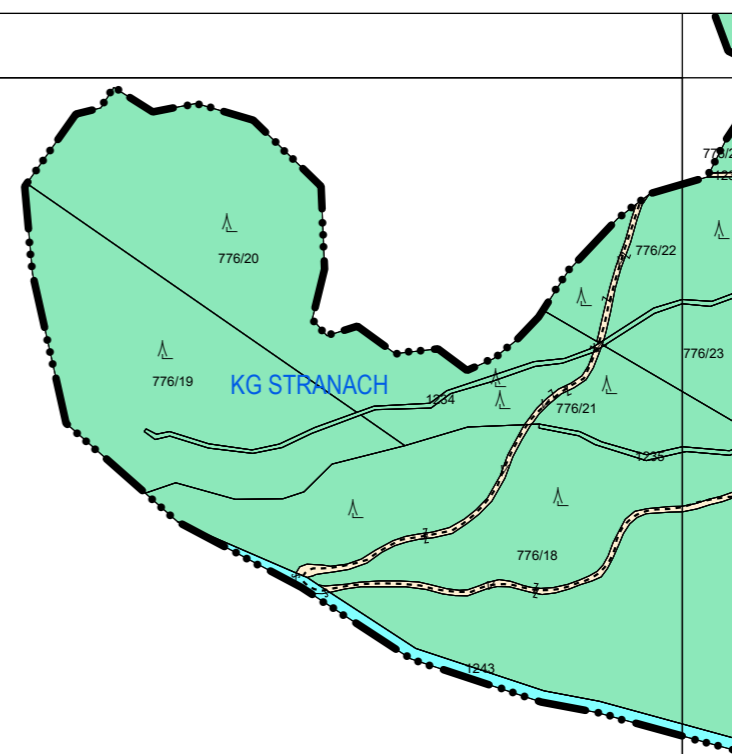
Gemeinde  
Mörttschach

BLATTSCHNITTNUMMER

**4220-44**


MARKTGEMEINDE WINKLERN

KG WINKLERN





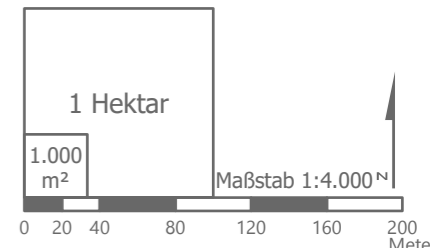
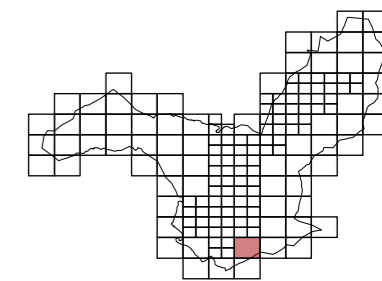
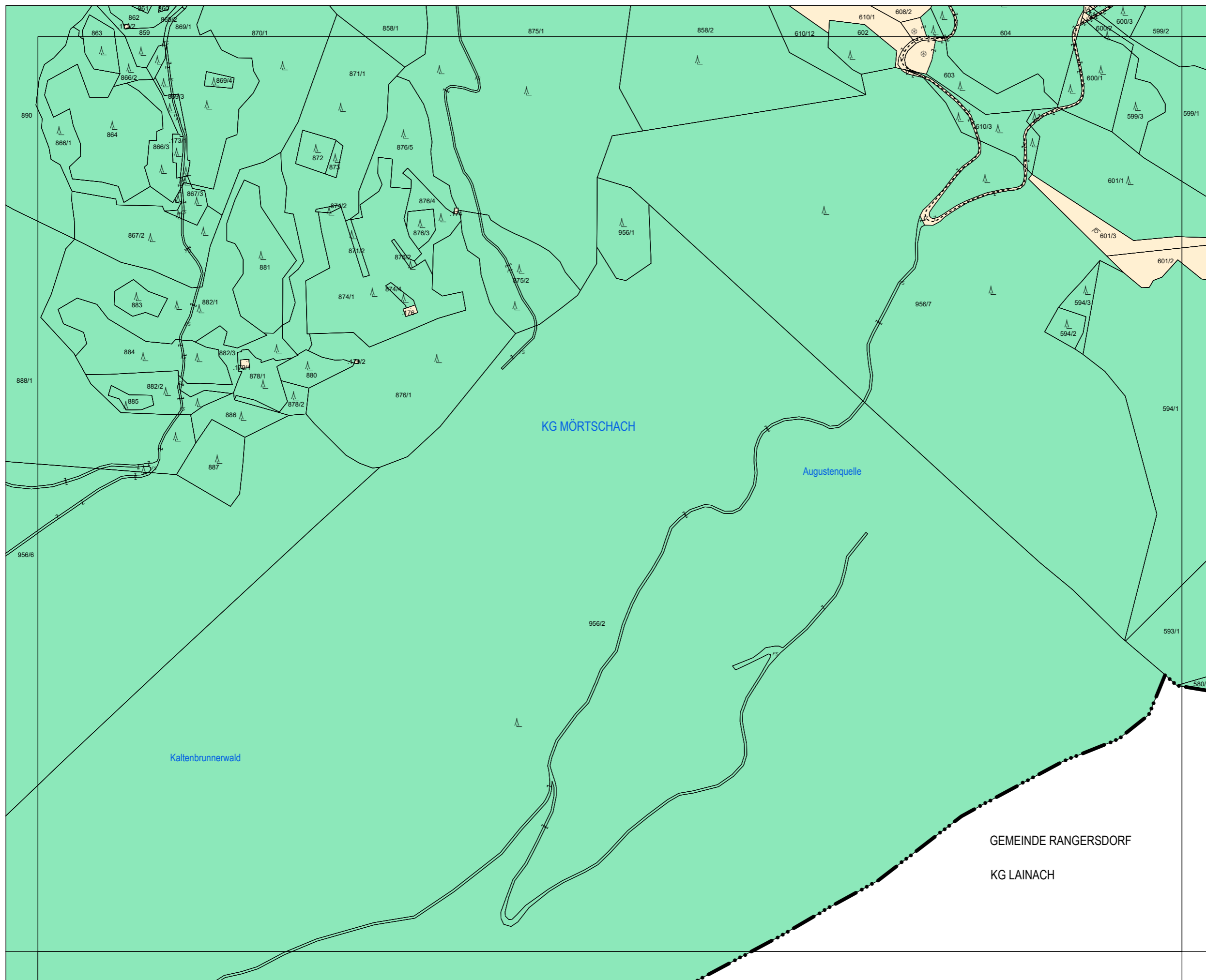
# Flächenwidmungsplan




Gemeinde  
Mörttschach

BLATTSCHNITTNUMMER

**4220-47**



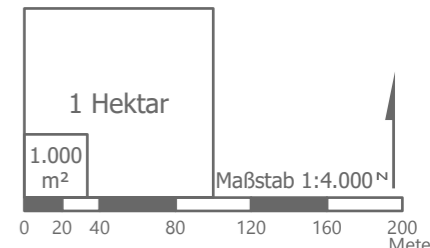
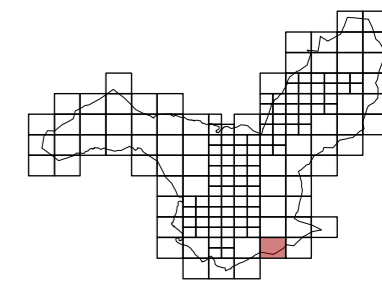
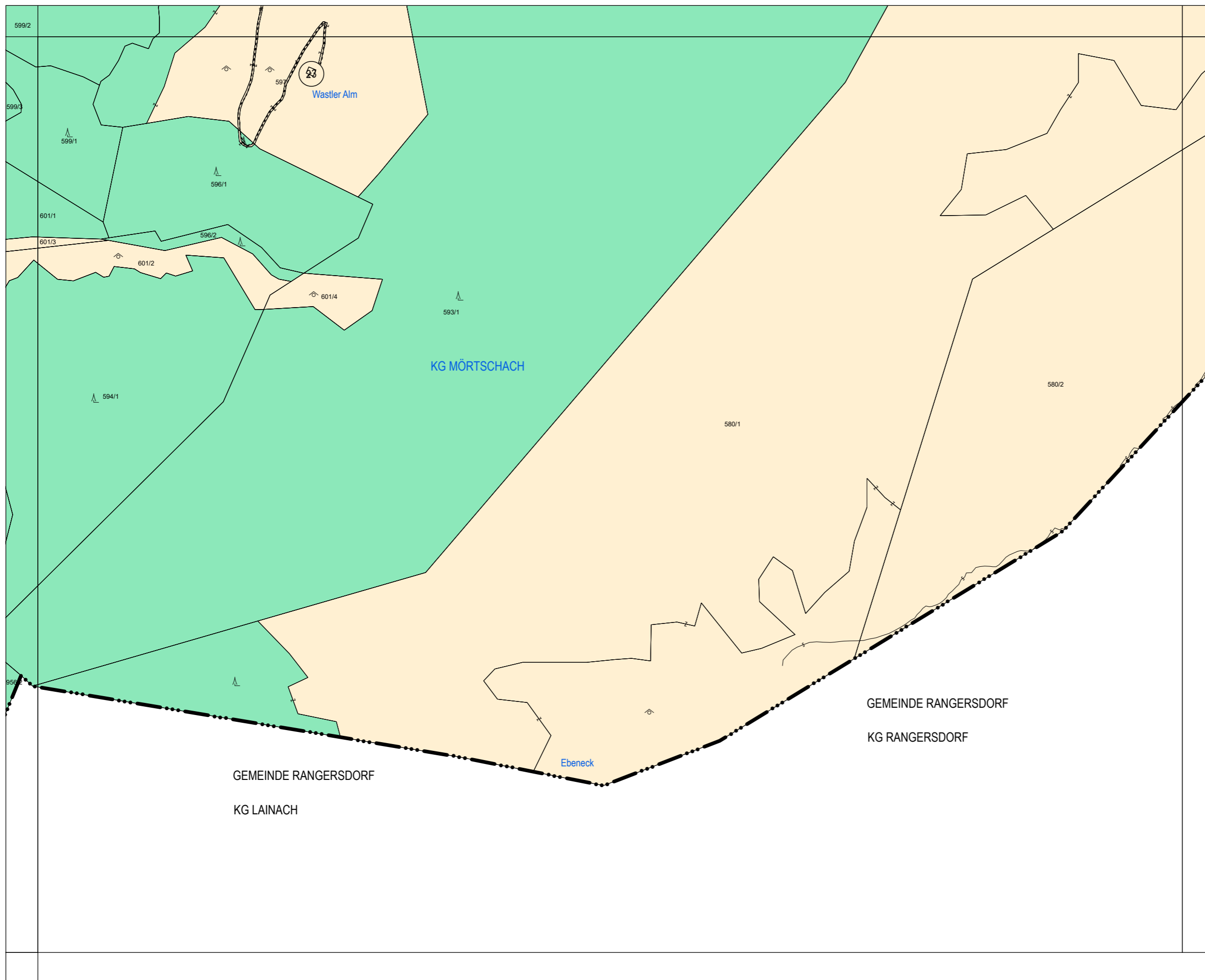
# Flächenwidmungsplan




Gemeinde  
Mörttschach

BLATTSCHNITTNUMMER

**4220-48**



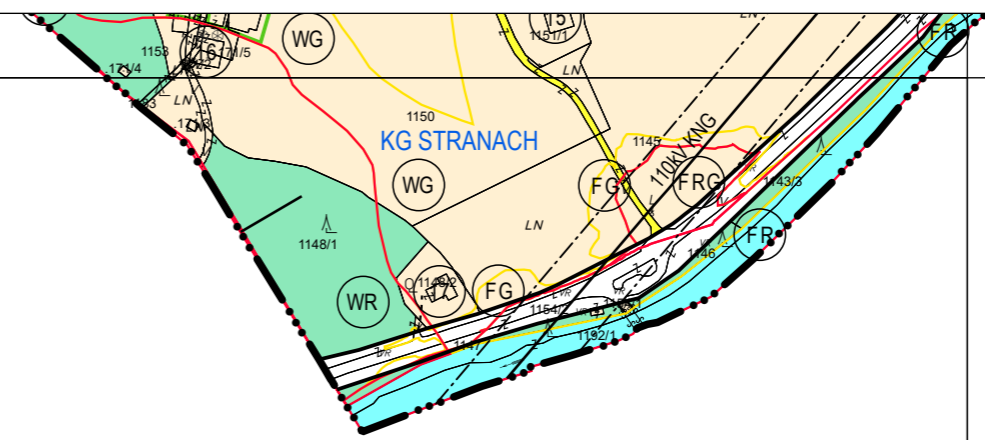
# Flächenwidmungsplan



Gemeinde  
Mörttschach

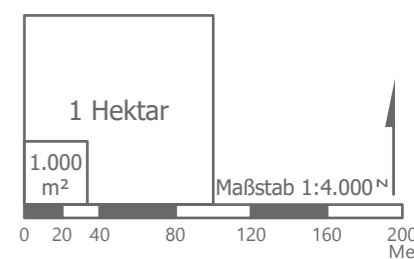
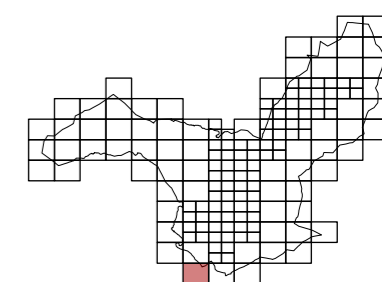
BLATTSCHNITTNUMMER

**4220-53**




MARKTGEMEINDE WINKLERN

KG REINTAL



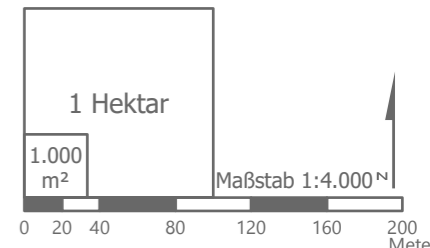
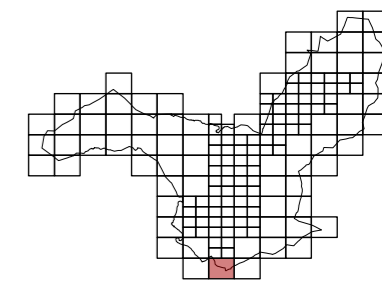
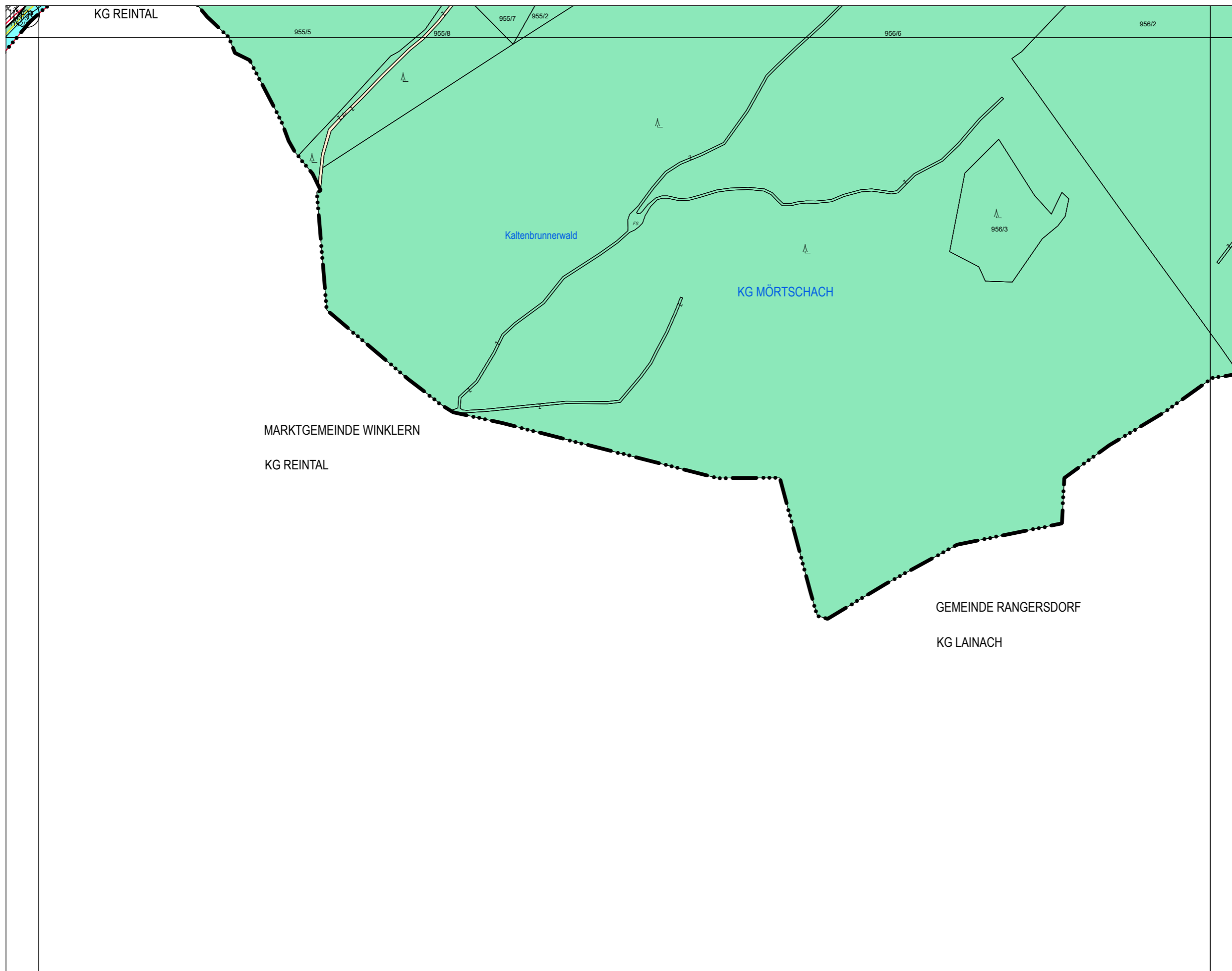
# Flächenwidmungsplan




Gemeinde  
Mörttschach

BLATTSCHNITTNUMMER

**4220-54**



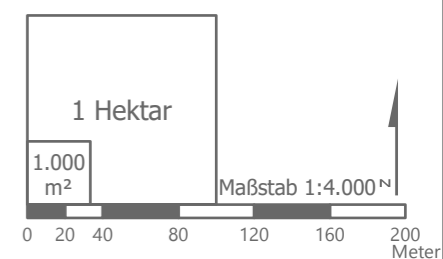
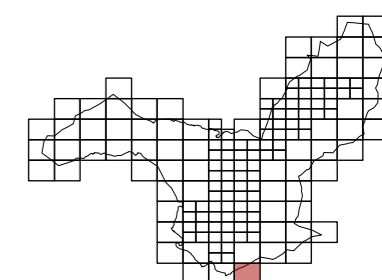
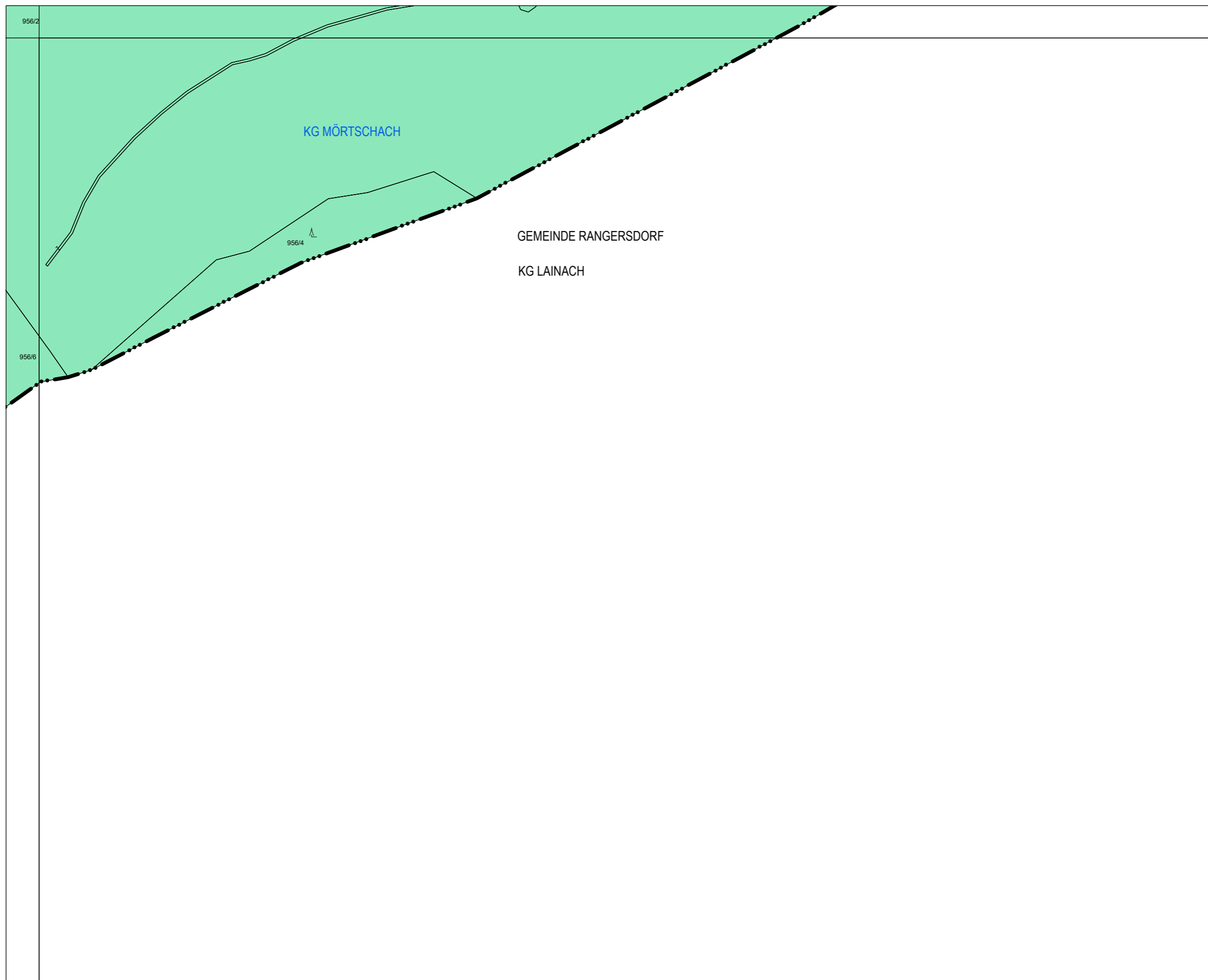
# Flächenwidmungsplan




Gemeinde  
Mörttschach

BLATTSCHNITTNUMMER

**4220-55**



# Flächenwidmungsplan



Gemeinde  
Mörttschach

BLATTSCHNITTNUMMER

**4221-58**

GEMEINDE GROSSKIRCHHEIM

KG WINKEL SAGRITZ

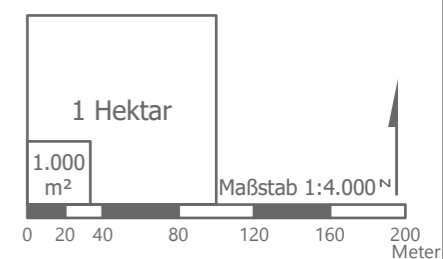
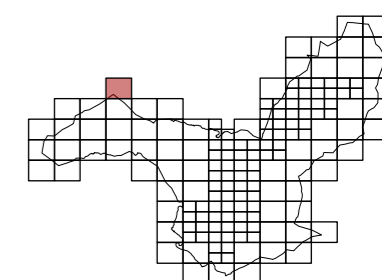
Großer Friedrichskopf

3/3


KG STRANACH

ESG

NPK



# Flächenwidmungsplan



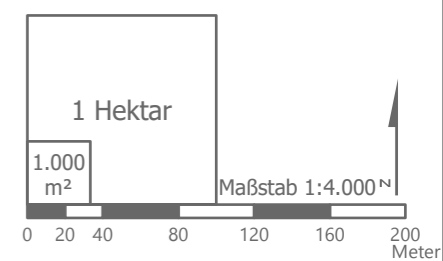
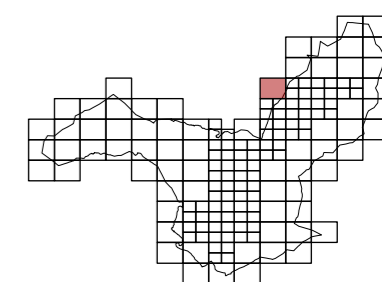
Gemeinde  
Mörttschach

BLATTSCHNITTNUMMER


**4221-64**

GEMEINDE GROSSKIRCHHEIM  
KG SAGRITZ

KG MÖRTTSCHACH



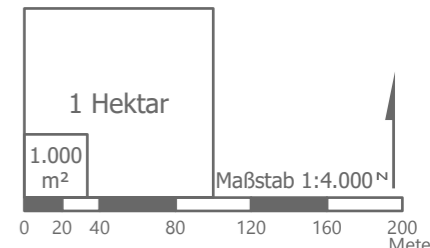
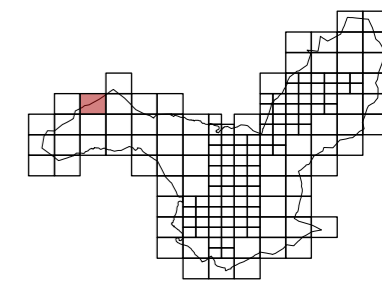
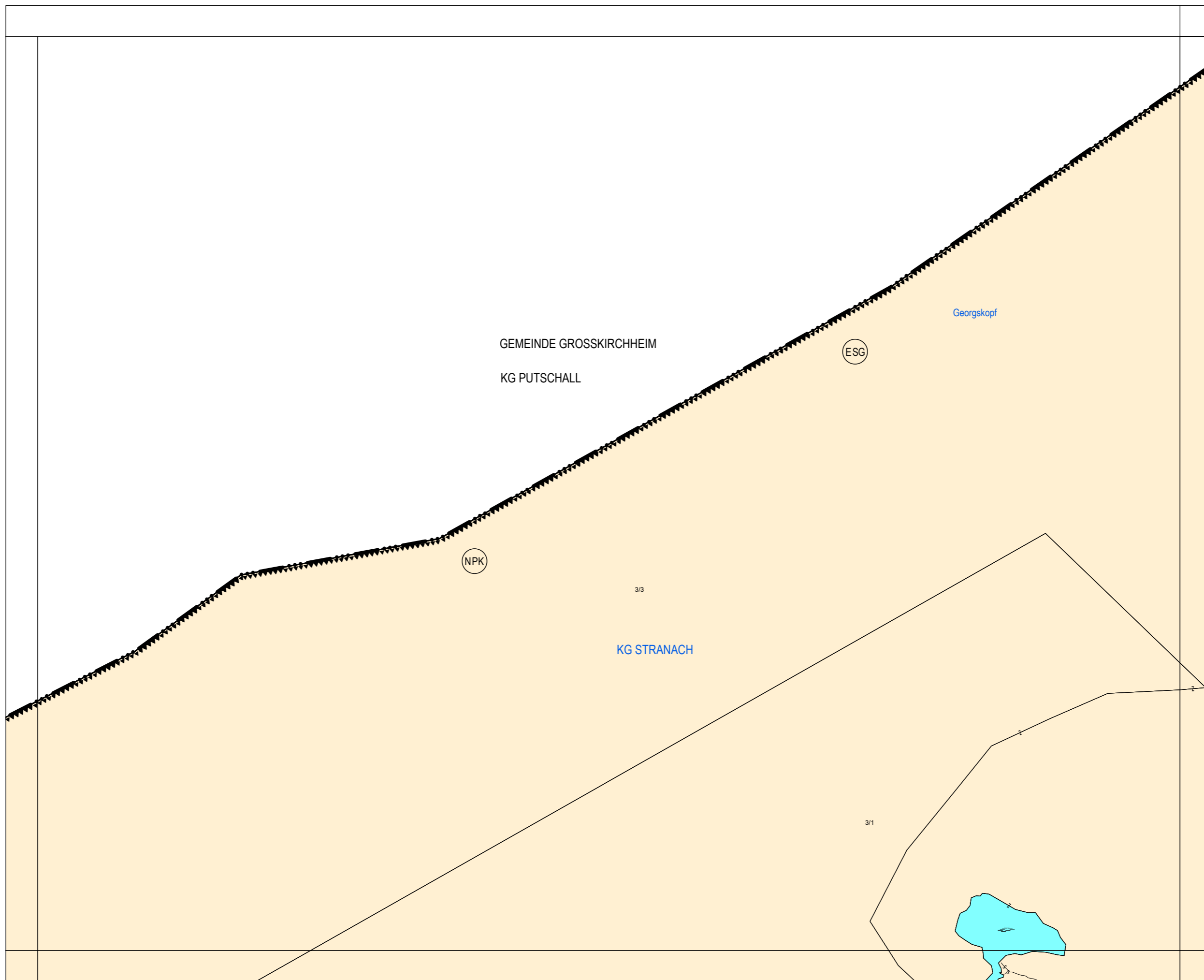
# Flächenwidmungsplan




Gemeinde  
Mörttschach

BLATTSCHNITTNUMMER

**4221-65**



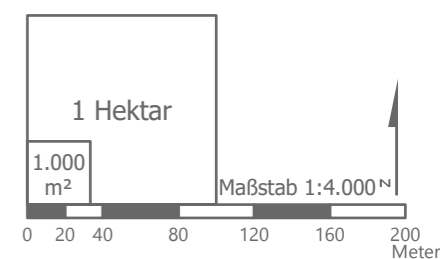
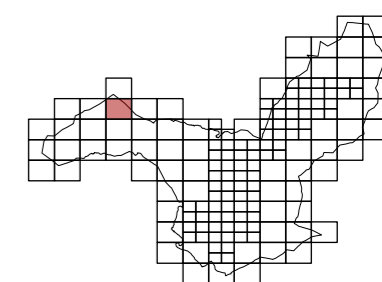
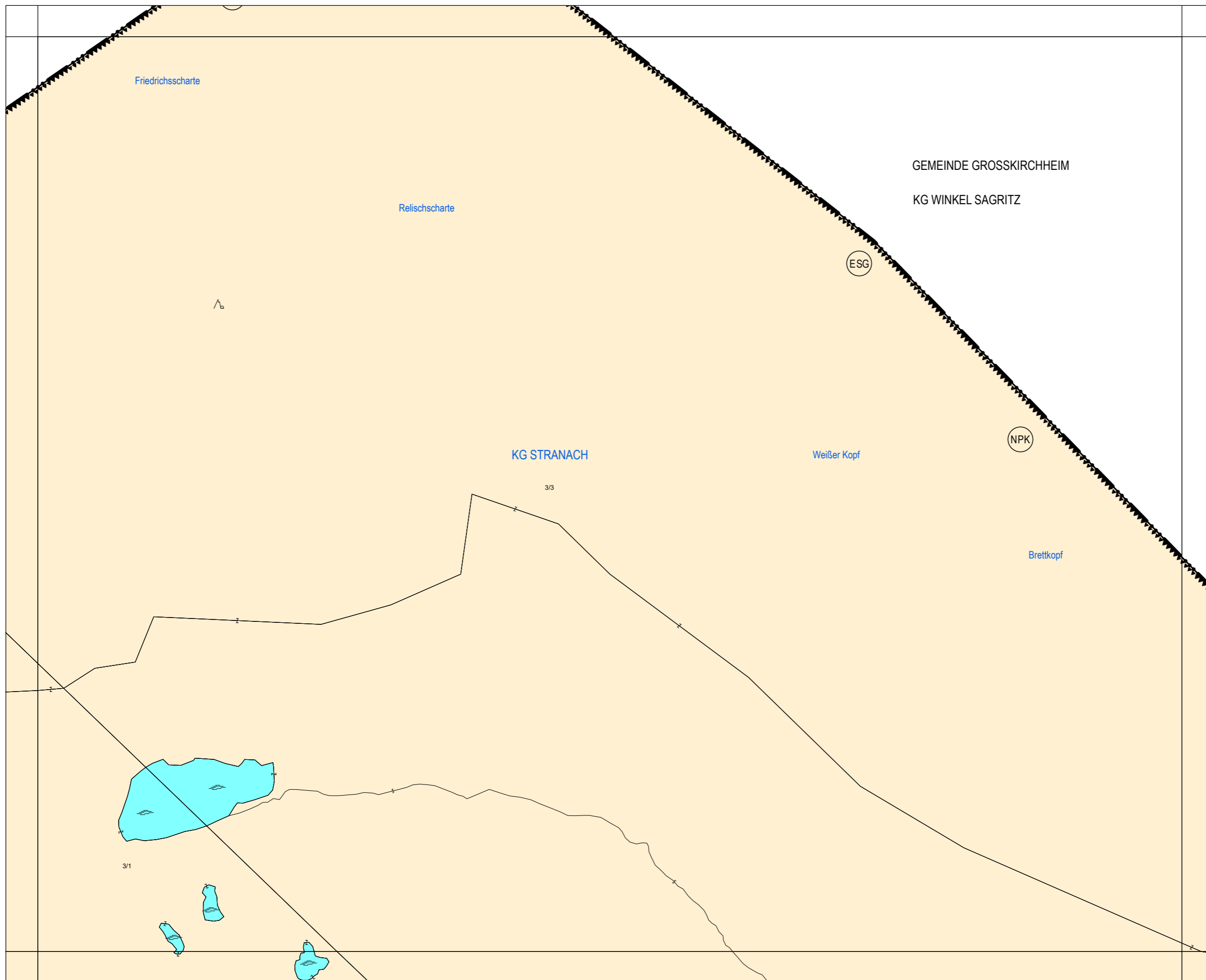
# Flächenwidmungsplan




Gemeinde  
Mörttschach

BLATTSCHNITTNUMMER

**4221-66**

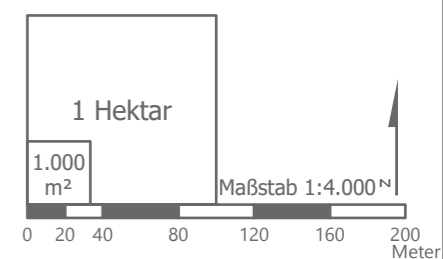
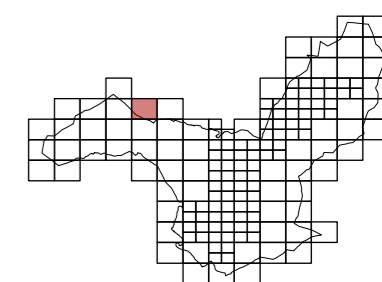
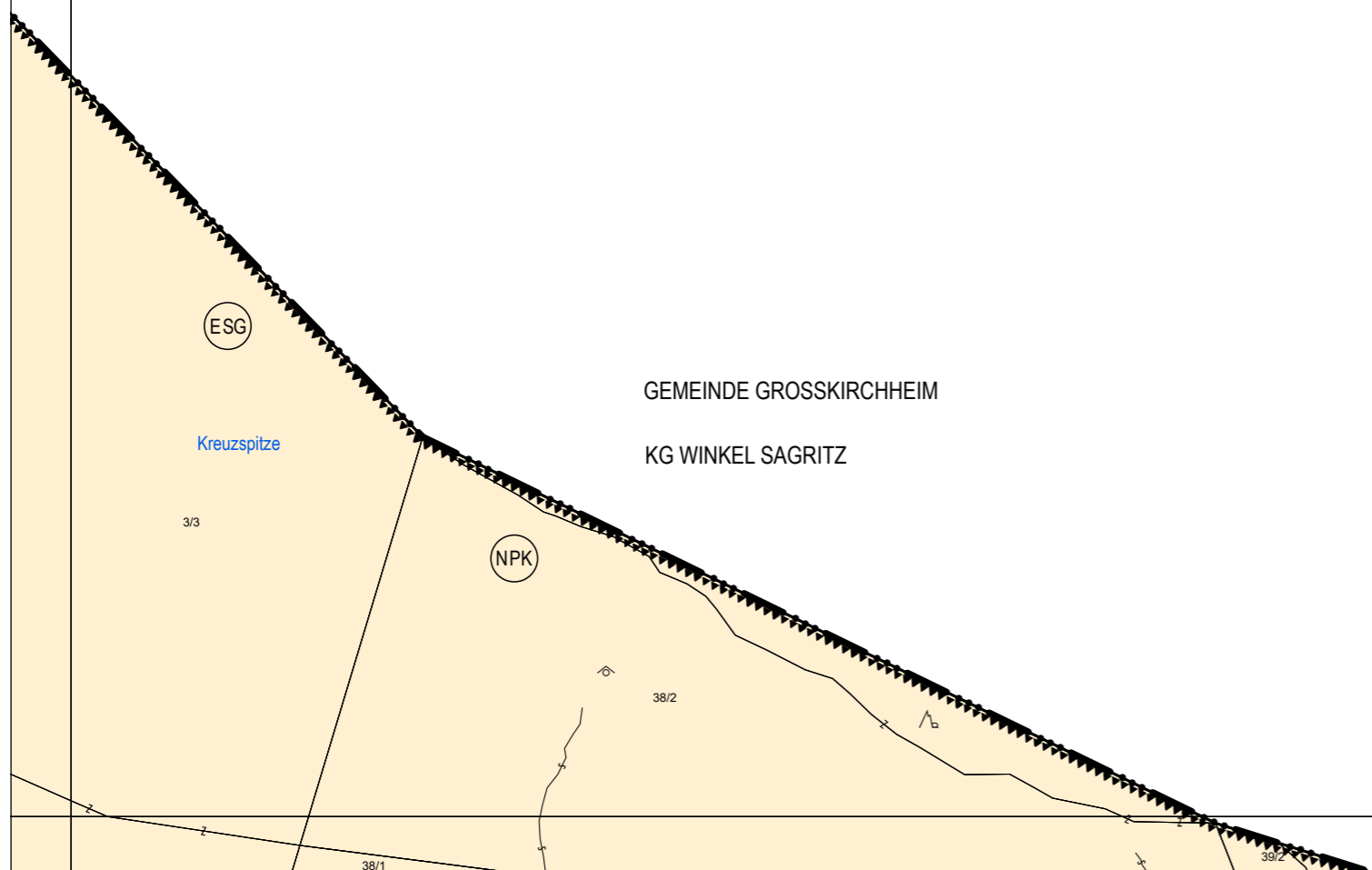





Gemeinde  
Mörttschach

BLATTSCHNITTNUMMER

**4221-67**



# Flächenwidmungsplan



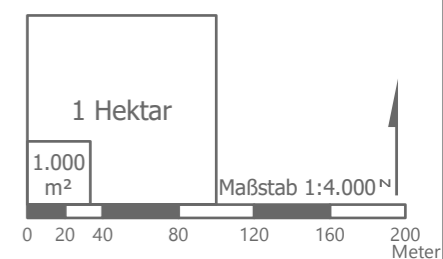
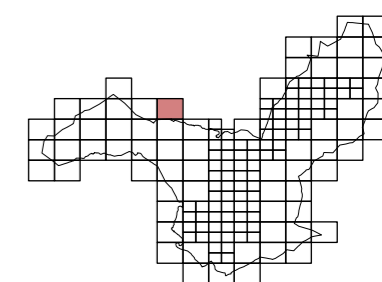
Gemeinde  
Mörttschach

BLATTSCHNITTNUMMER


**4221-68**

GEMEINDE GROSSKIRCHHEIM

KG WINKEL SAGRITZ



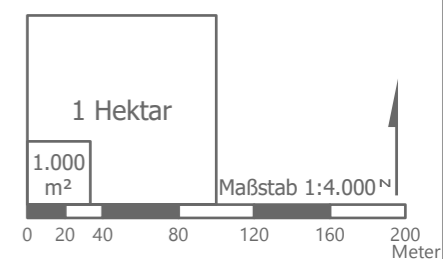
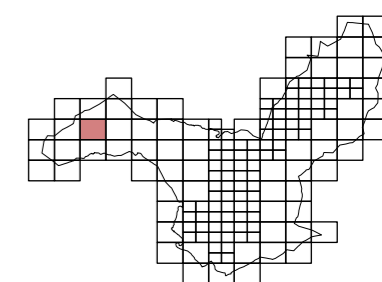
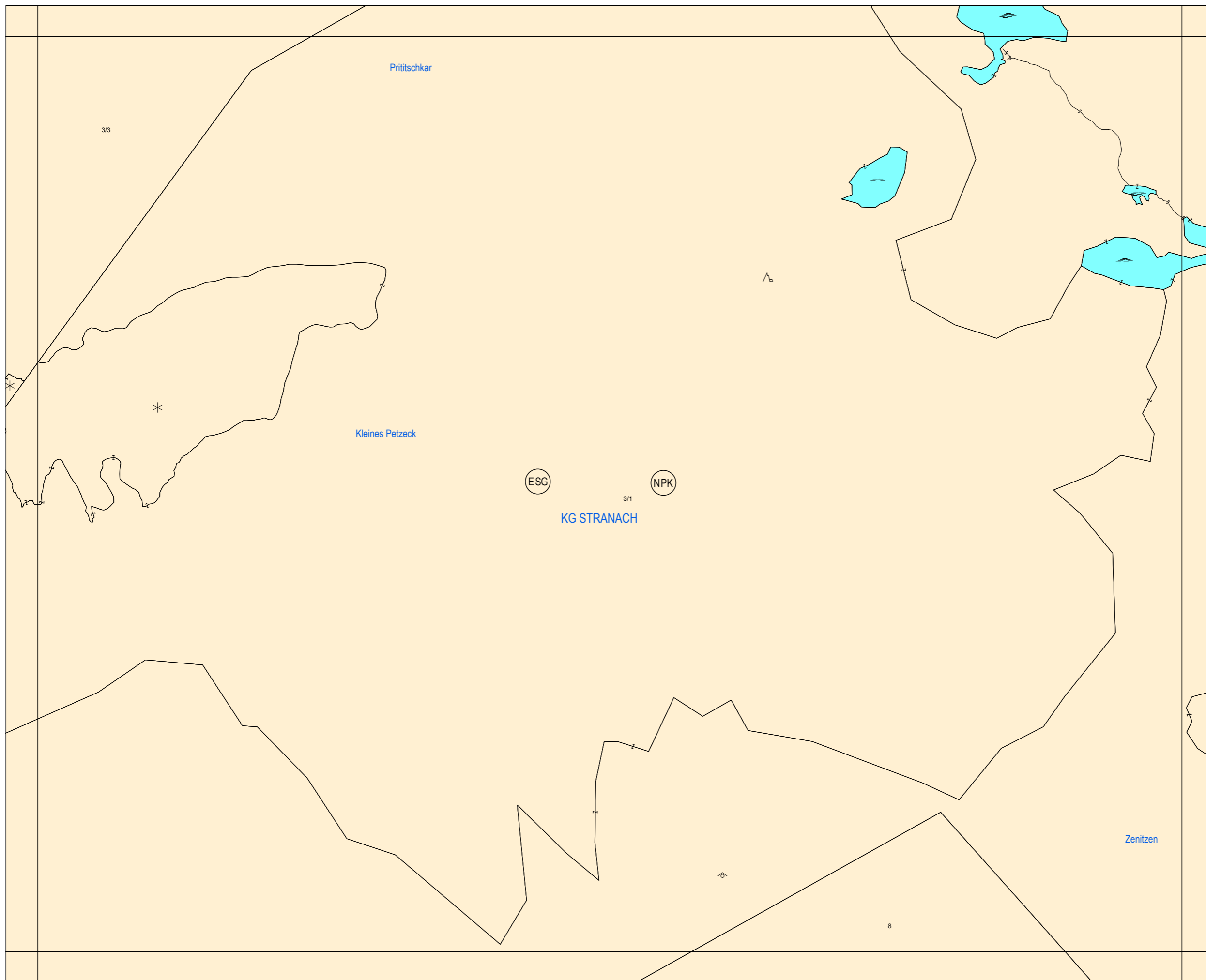
# Flächenwidmungsplan




Gemeinde  
Mörttschach

BLATTSCHNITTNUMMER

**4221-73**



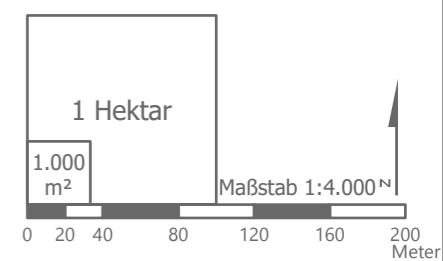
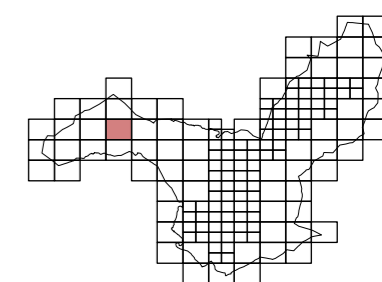
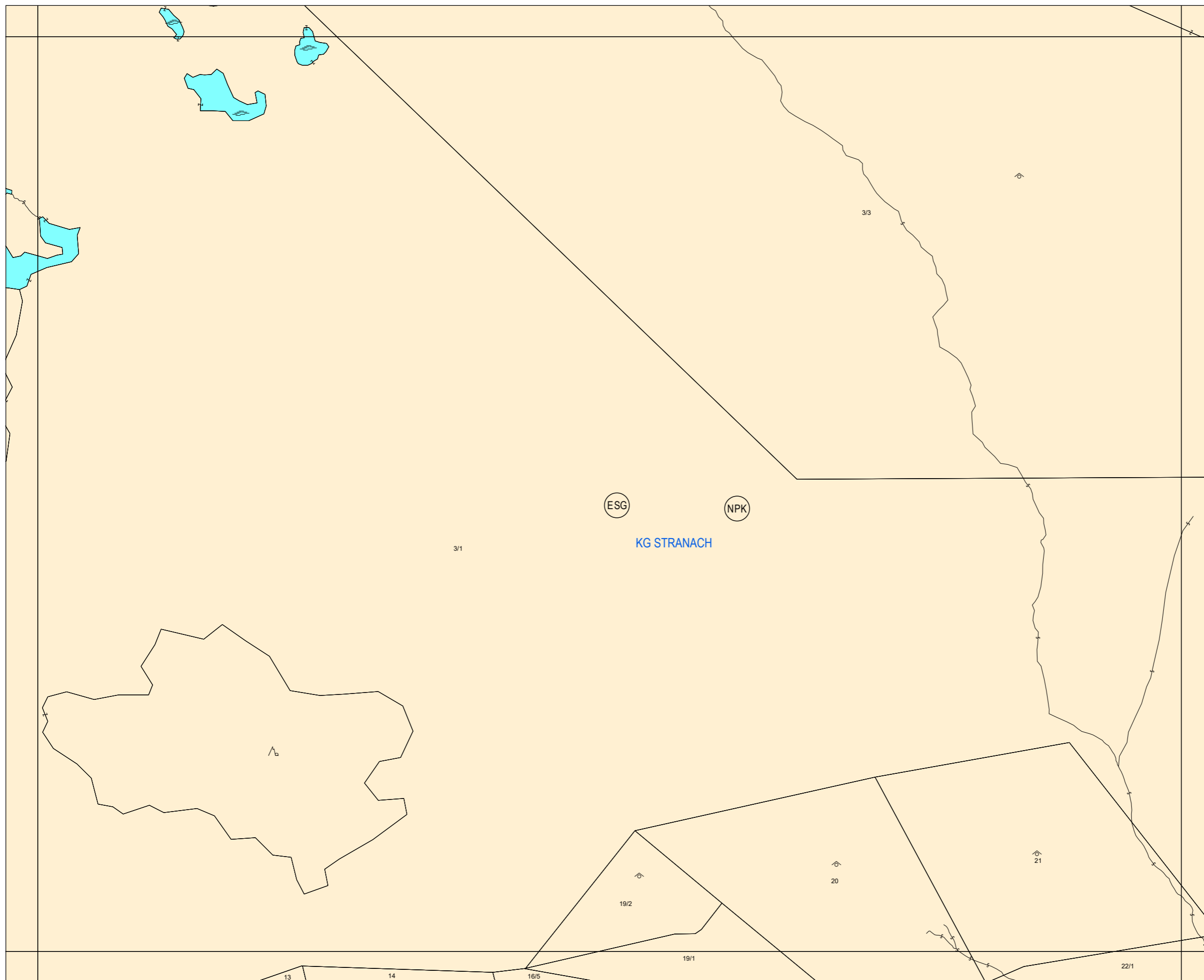
# Flächenwidmungsplan




Gemeinde  
Mörttschach

BLATTSCHNITTNUMMER

**4221-74**



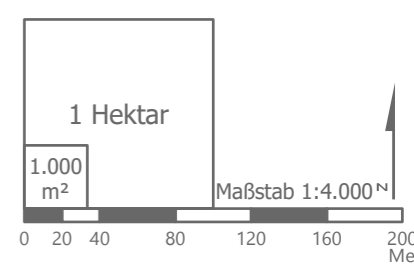
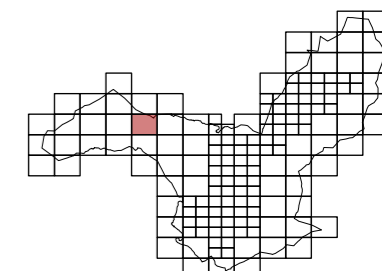
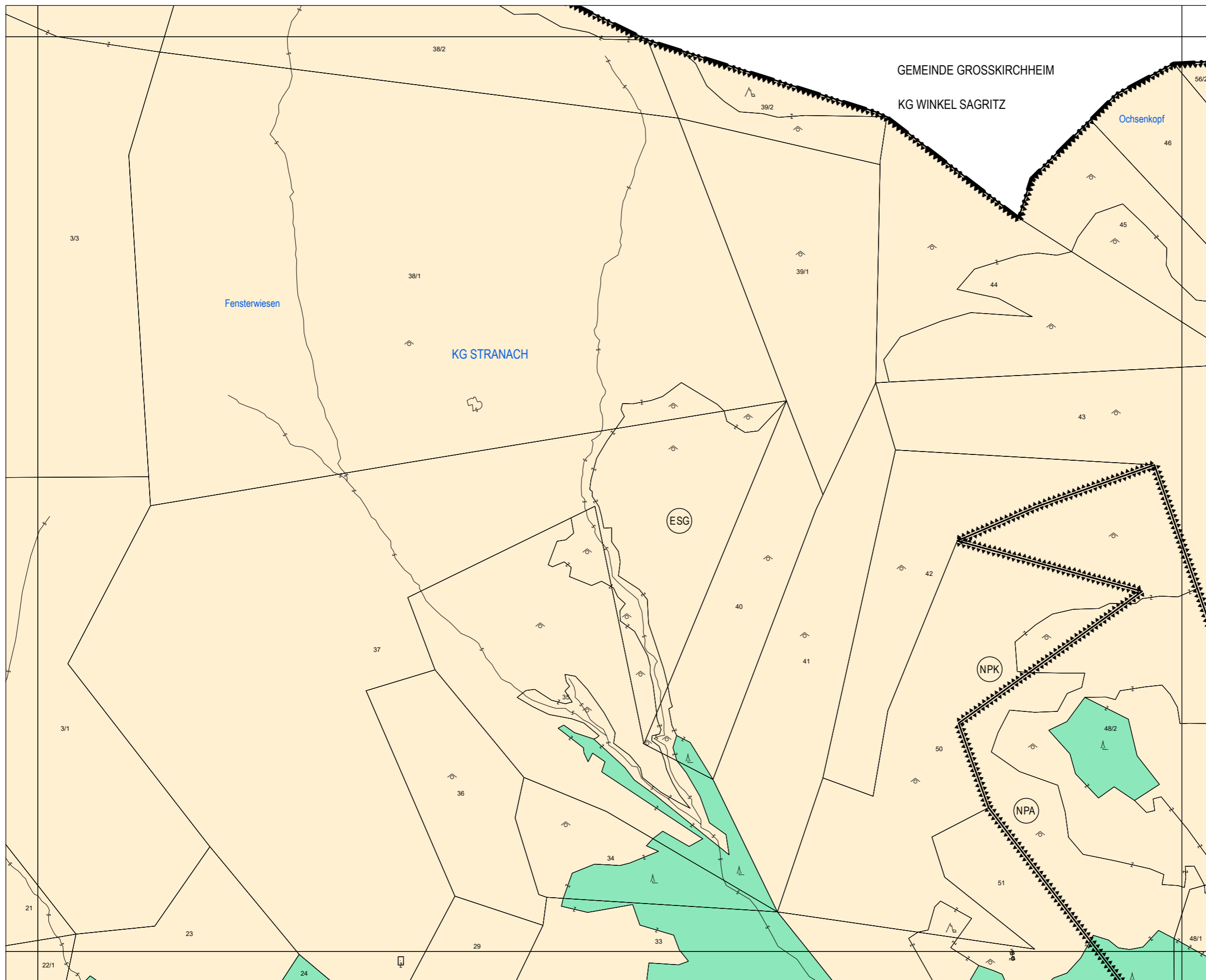
# Flächenwidmungsplan




Gemeinde  
Mörttschach

BLATTSCHNITTNUMMER

**4221-75**



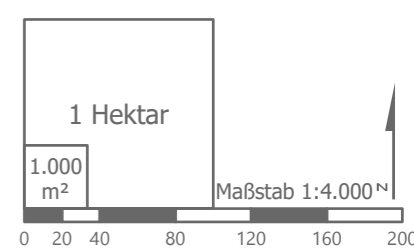
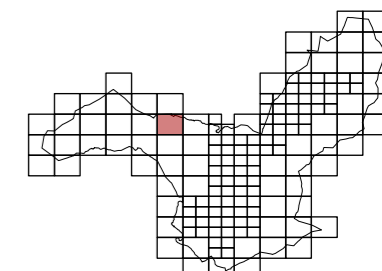
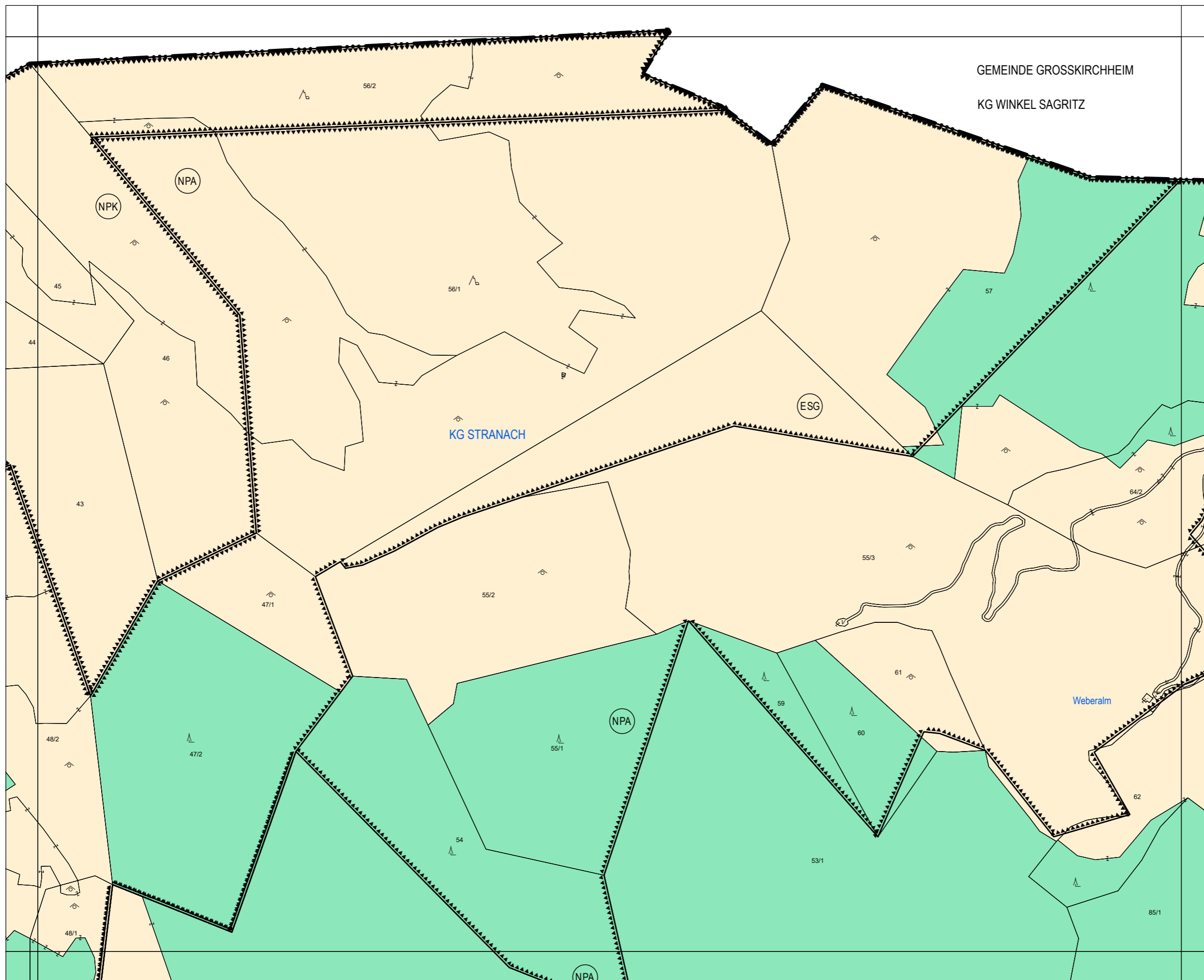
# Flächenwidmungsplan




Gemeinde  
Mörttschach

BLATTSCHNITTNUMMER

**4221-76**





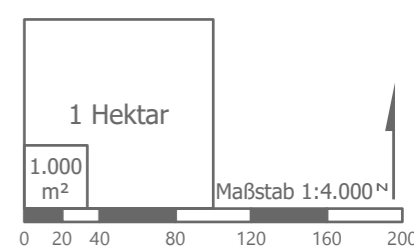
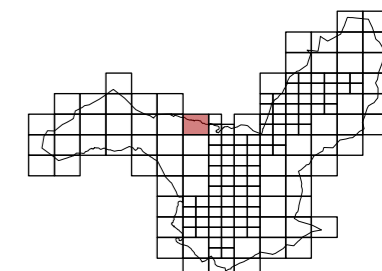
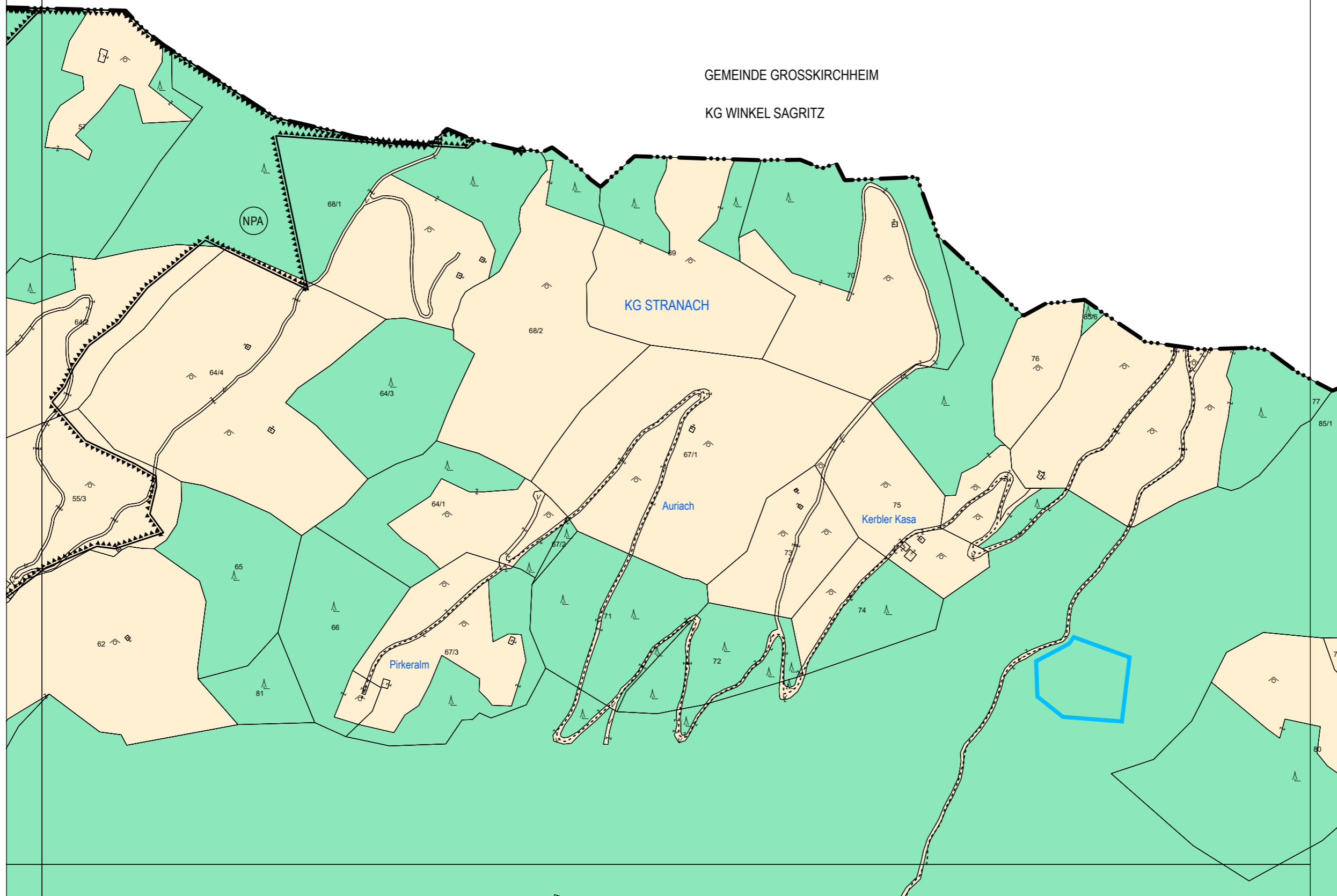
Gemeinde  
Mörttschach

BLATTSCHNITTNUMMER


**4221-77**

GEMEINDE GROSSKIRCHHEIM

KG WINKEL SAGRITZ



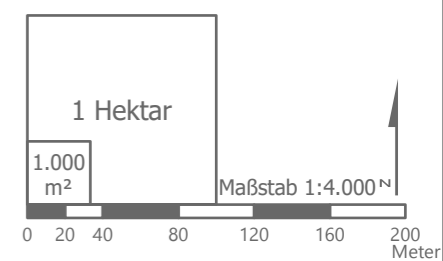
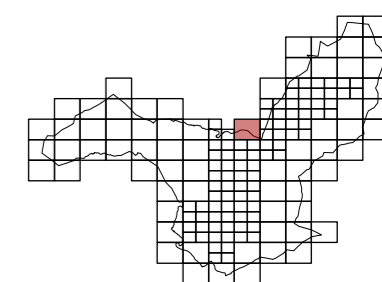
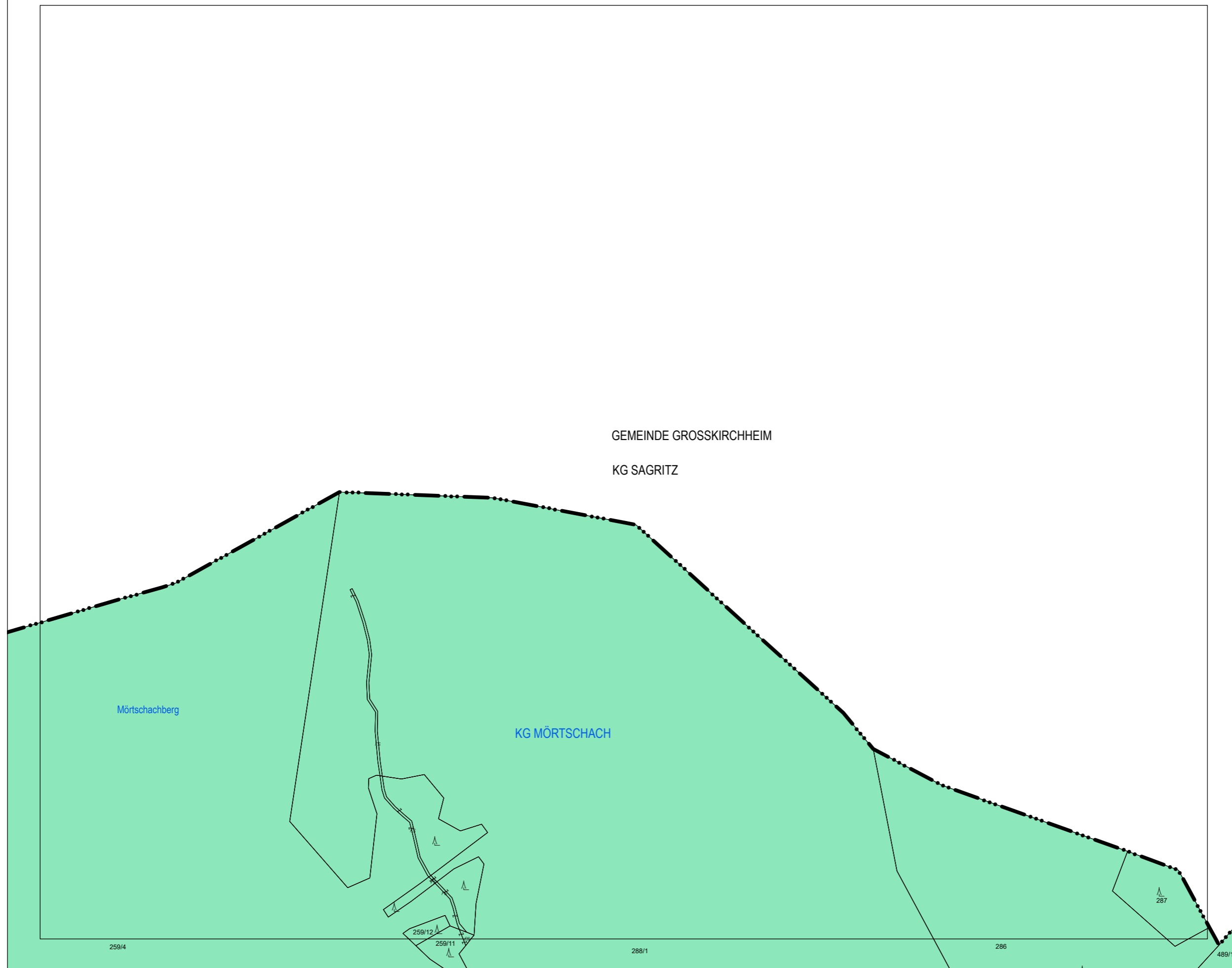
# Flächenwidmungsplan




Gemeinde  
Mörttschach

BLATTSCHNITTNUMMER

**4221-79**



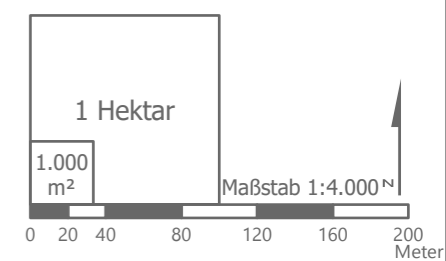
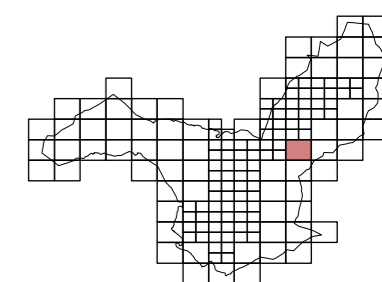
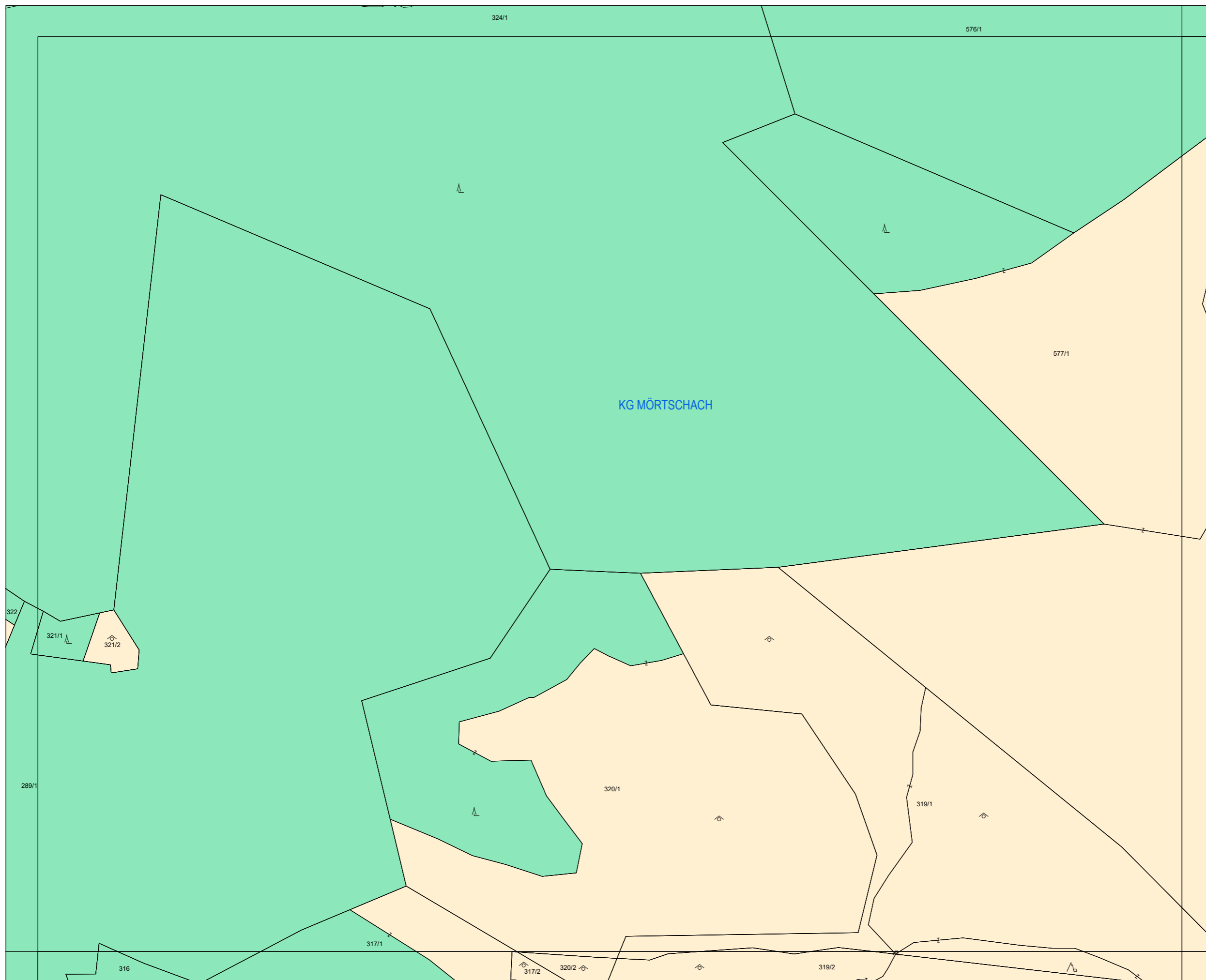
# Flächenwidmungsplan




Gemeinde  
Mörttschach

BLATTSCHNITTNUMMER

**4320-01**



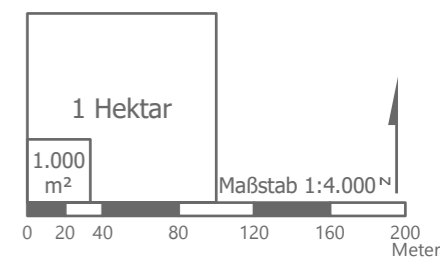
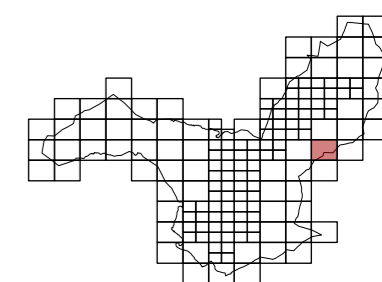
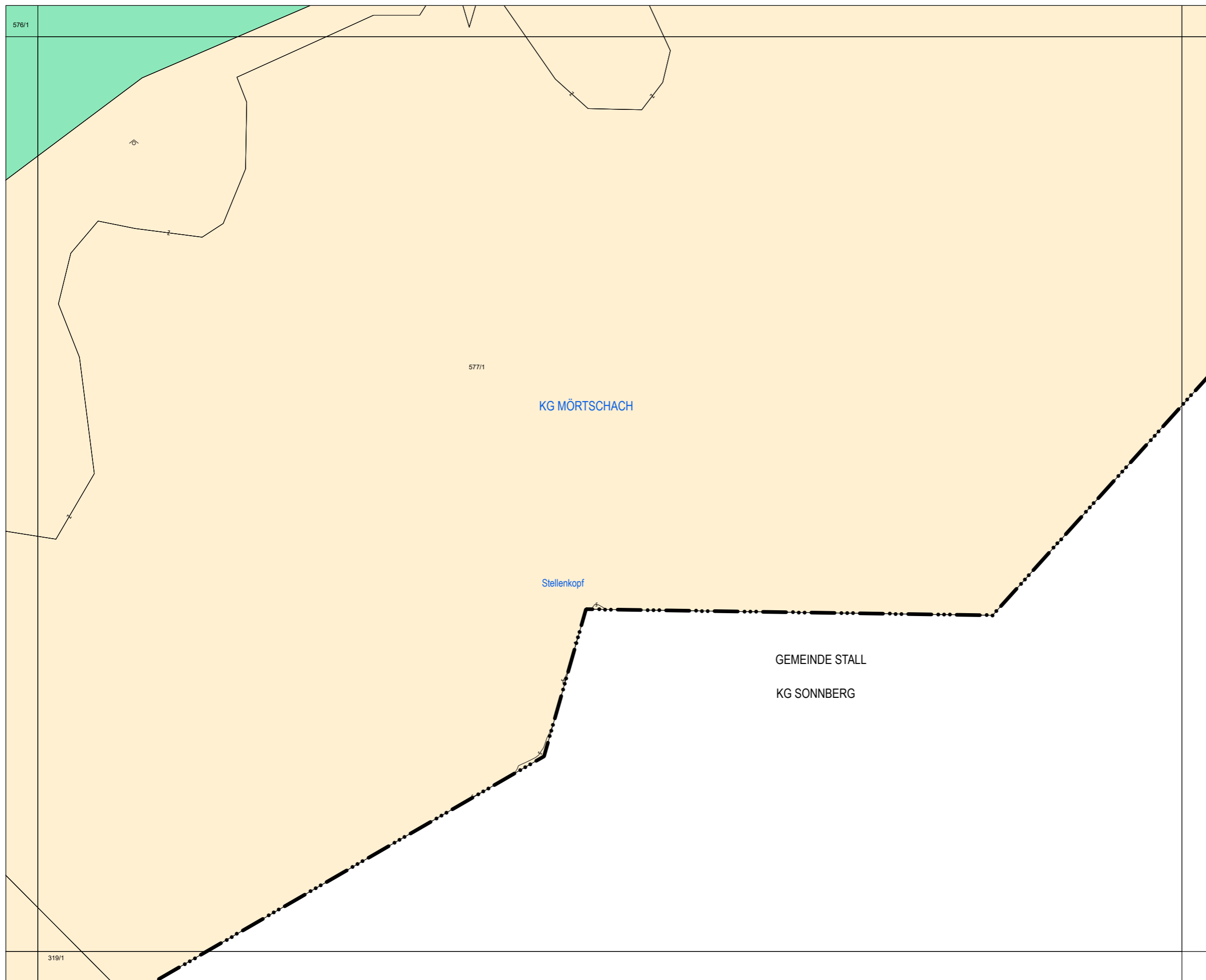
# Flächenwidmungsplan




Gemeinde  
Mörttschach

BLATTSCHNITTNUMMER

**4320-02**



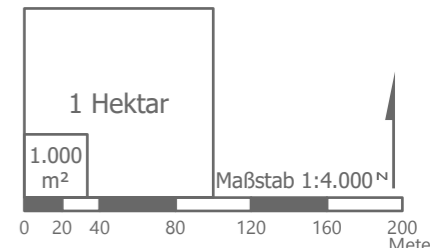
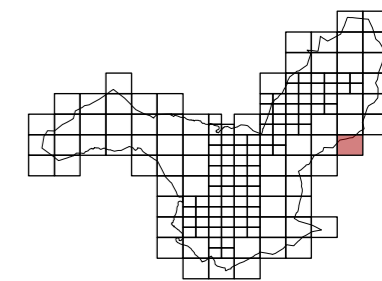
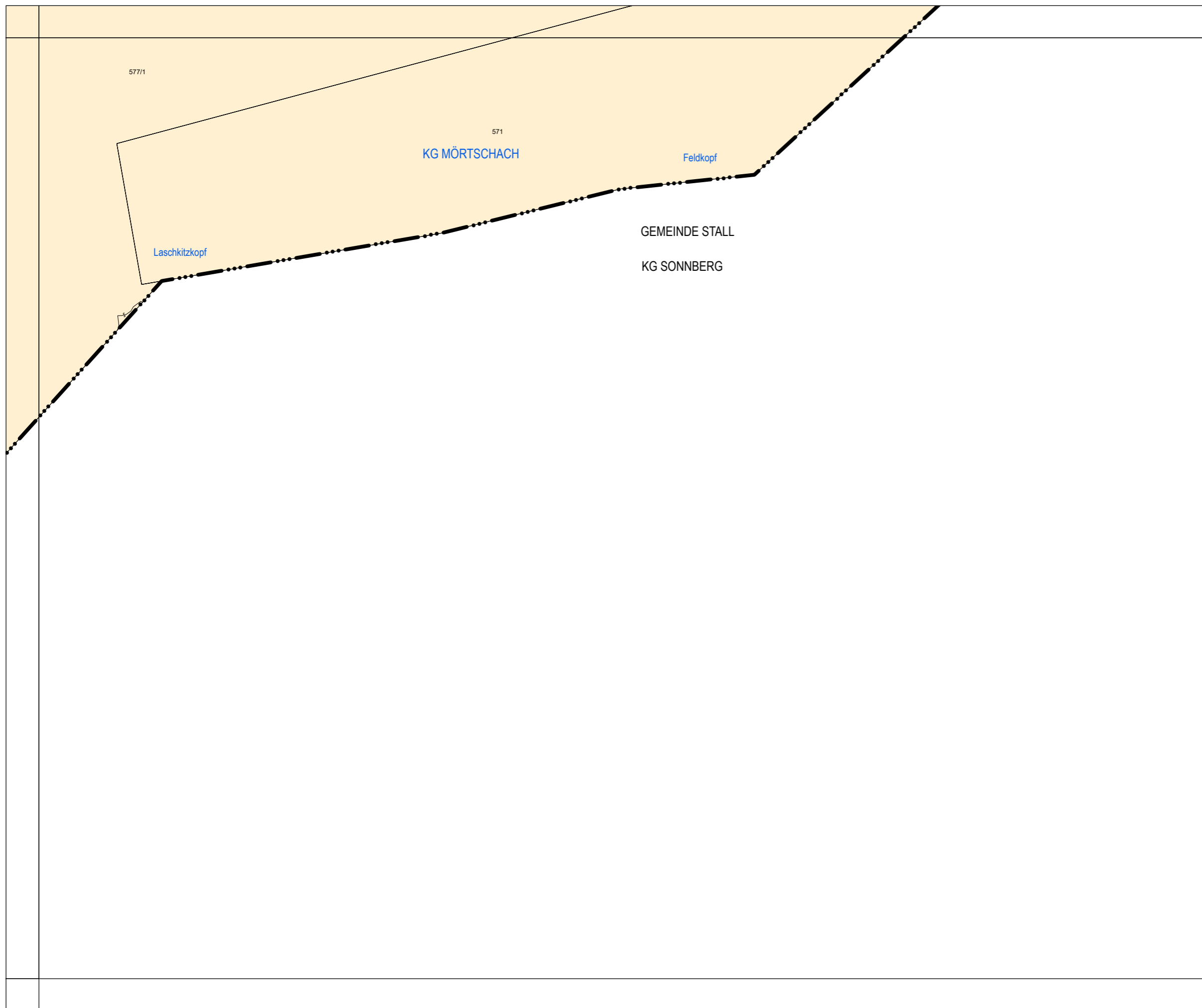
# Flächenwidmungsplan




Gemeinde  
Mörttschach

BLATTSCHNITTNUMMER

**4320-03**



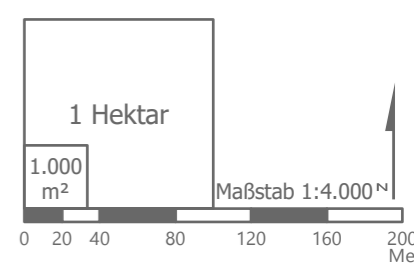
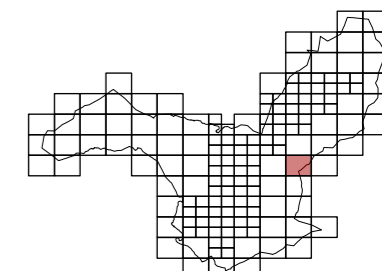
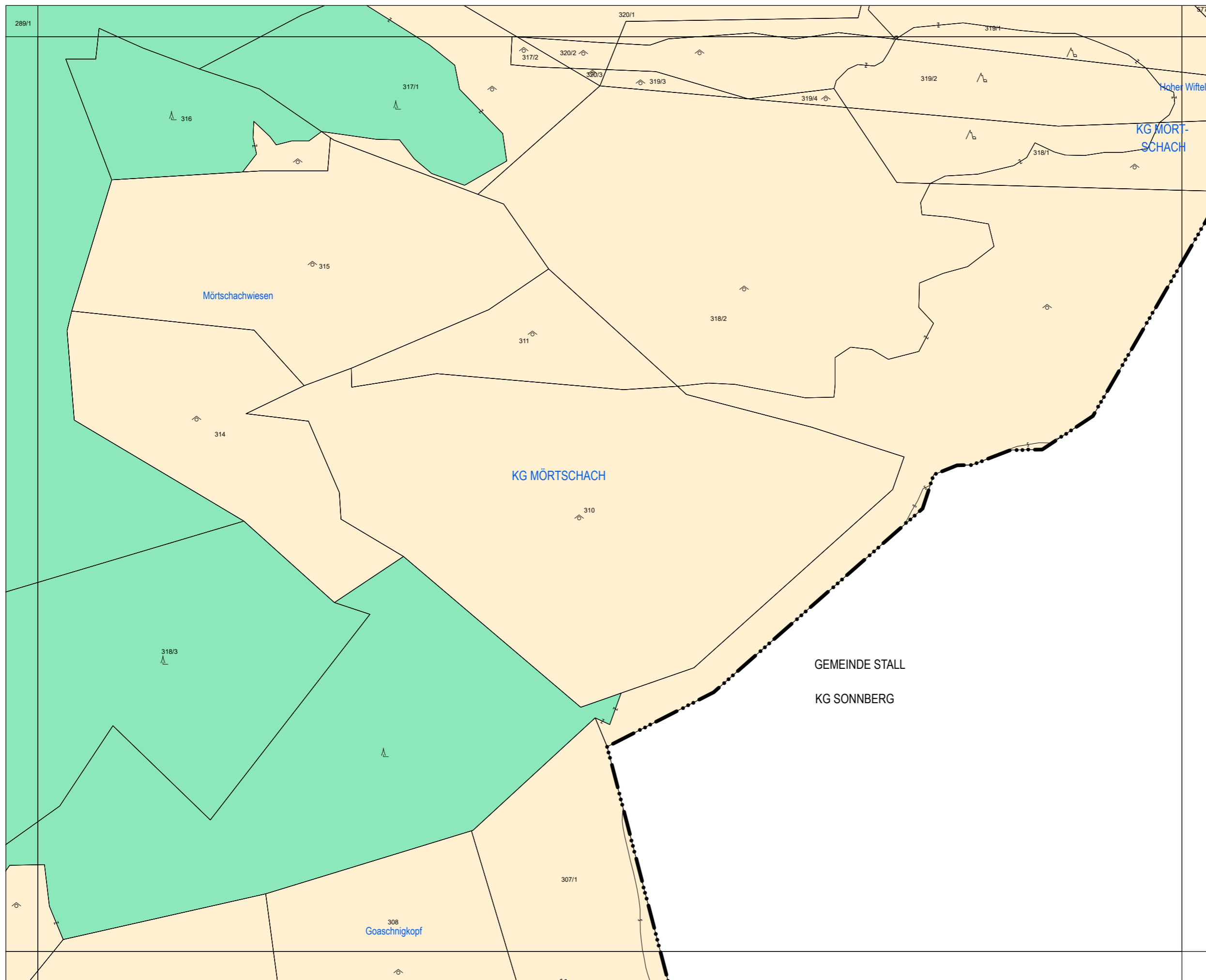
# Flächenwidmungsplan




Gemeinde  
Mörttschach

BLATTSCHNITTNUMMER

**4320-09**



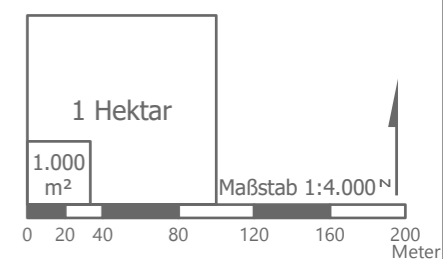
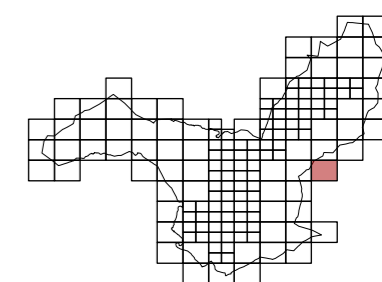
# Flächenwidmungsplan




Gemeinde  
Mörttschach

BLATTSCHNITTNUMMER

**4320-10**



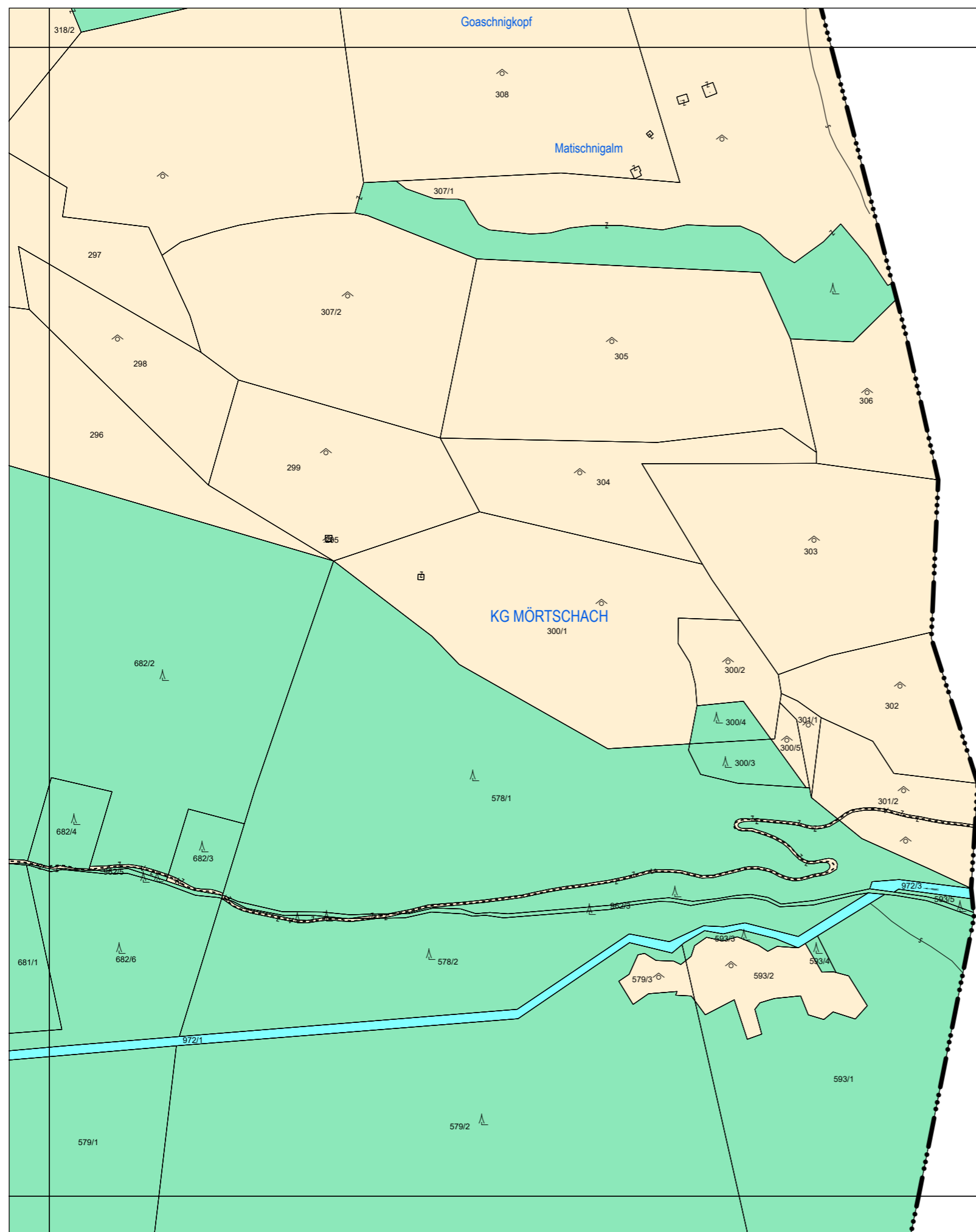
# Flächenwidmungsplan



Gemeinde  
Mörttschach

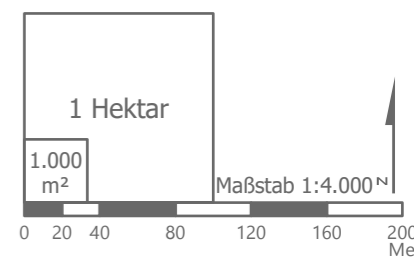
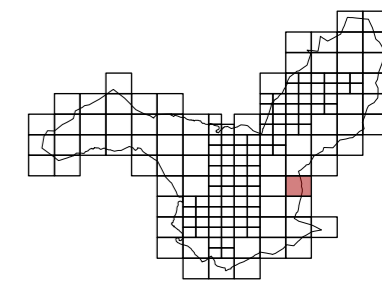
BLATTSCHNITTNUMMER

**4320-17**




GEMEINDE STALL

KG SONNBERG



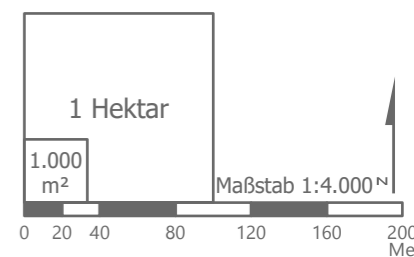
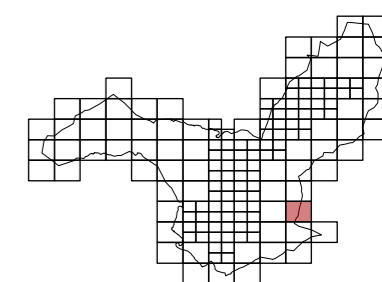
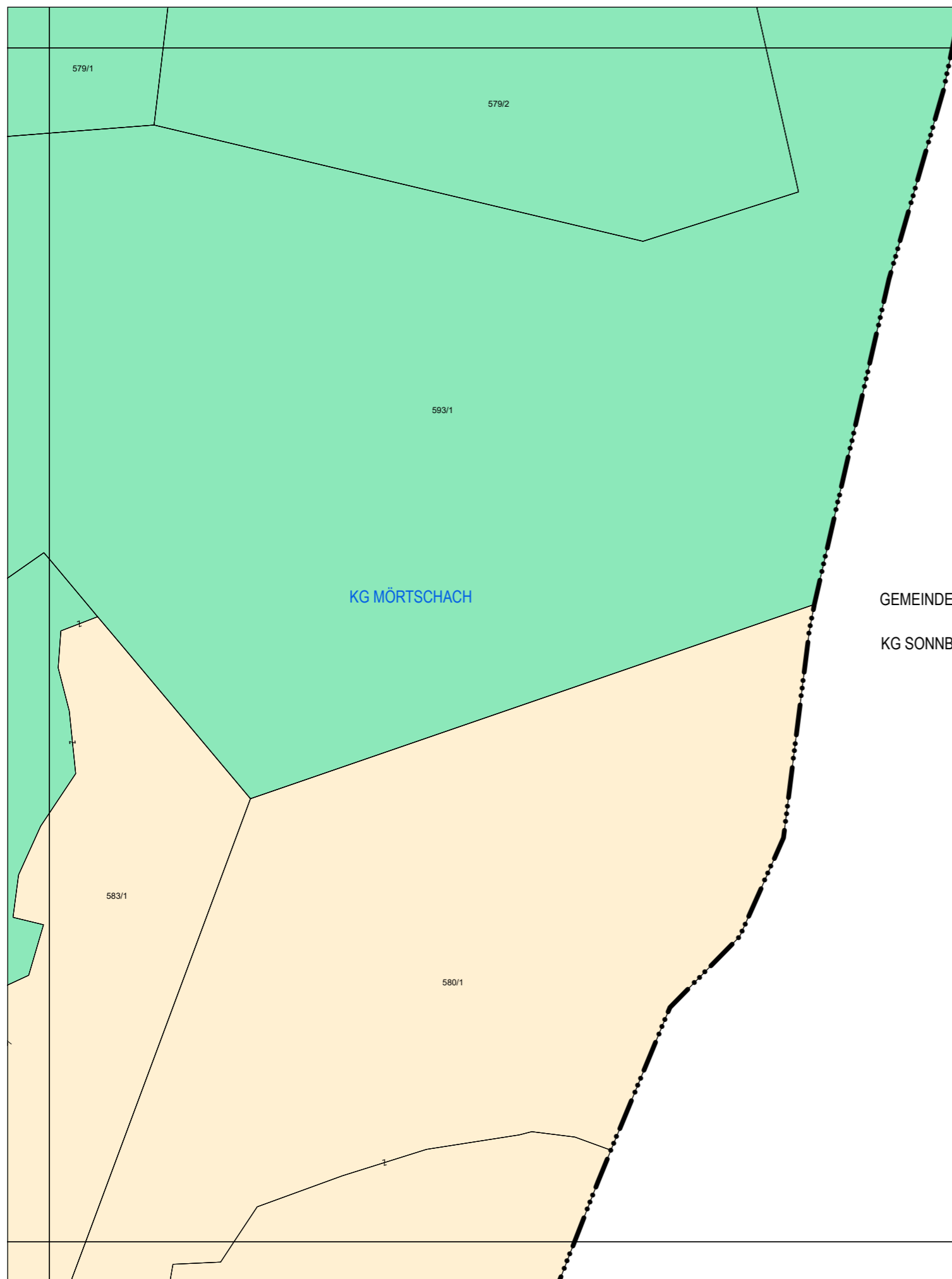
# Flächenwidmungsplan




Gemeinde  
Mörttschach

BLATTSCHNITTNUMMER

**4320-25**



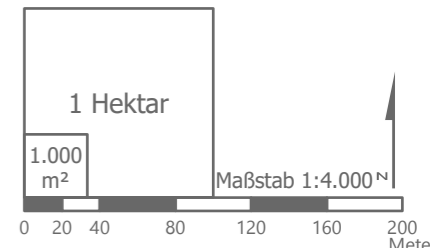
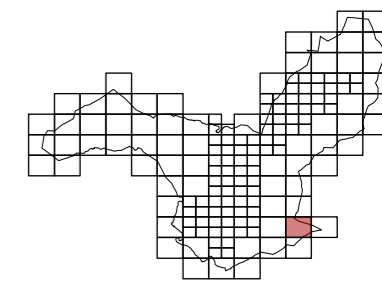
# Flächenwidmungsplan




Gemeinde  
Mörttschach

BLATTSCHNITTNUMMER

**4320-33**



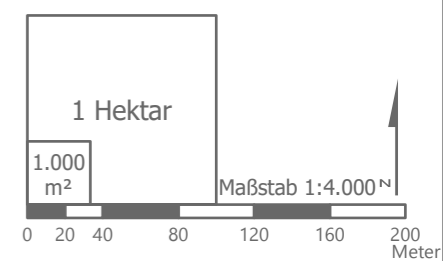
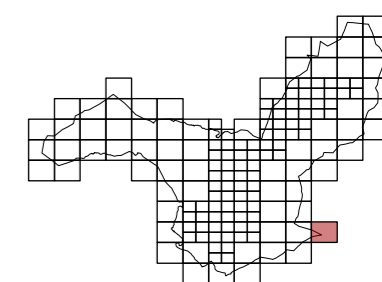
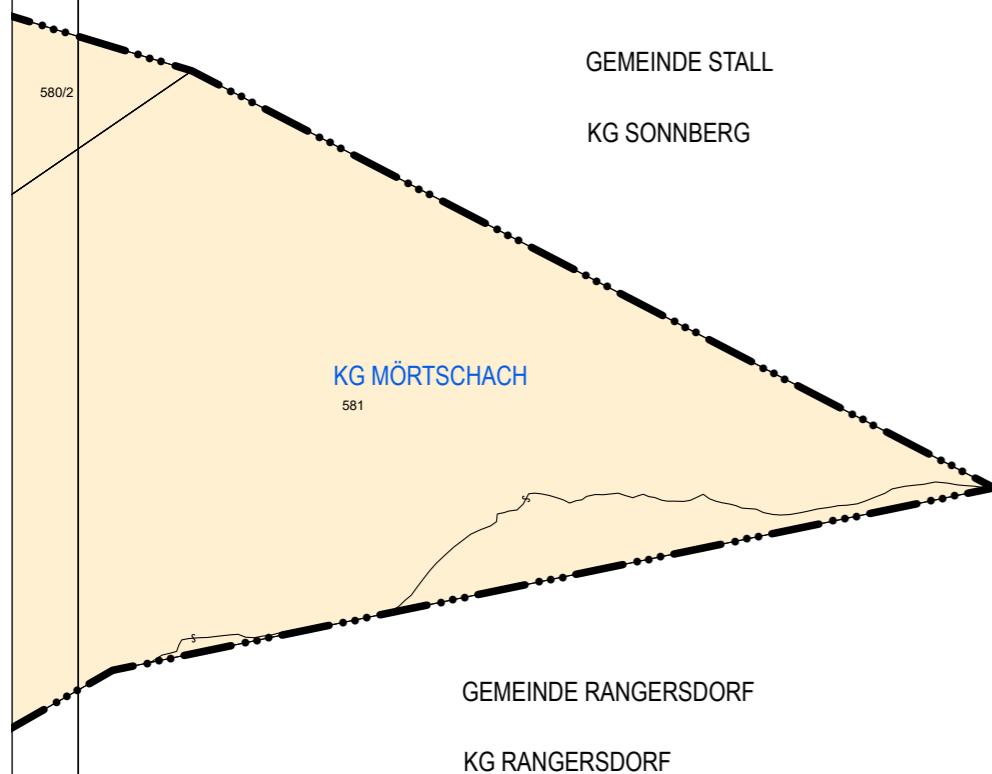
# Flächenwidmungsplan




Gemeinde  
Mörttschach

BLATTSCHNITTNUMMER

**4320-34**



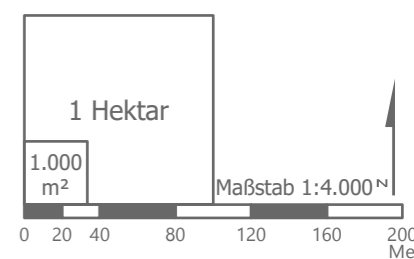
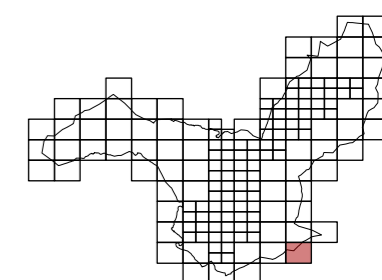
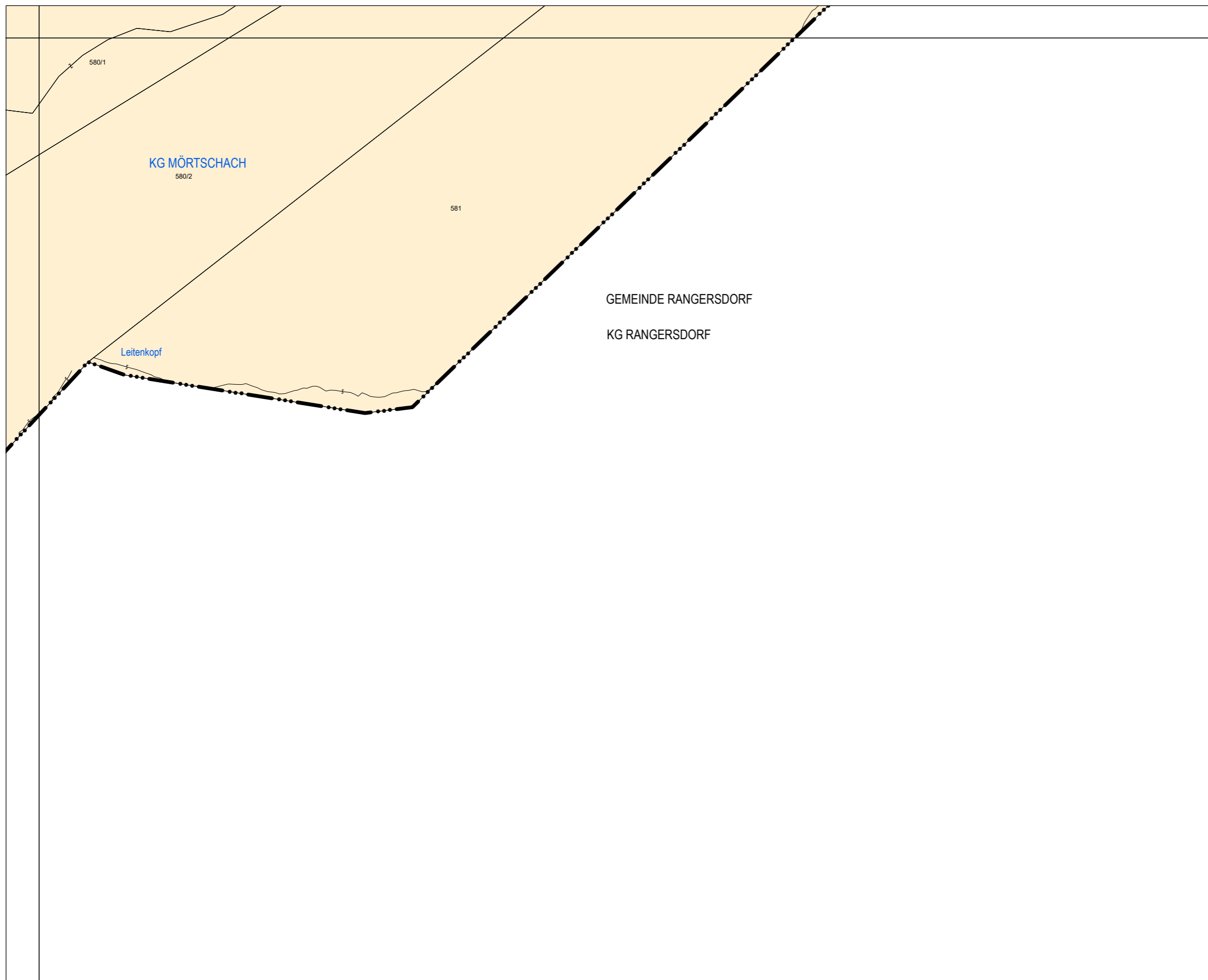
# Flächenwidmungsplan




Gemeinde  
Mörttschach

BLATTSCHNITTNUMMER

**4320-41**





Gemeinde  
Mörttschach

BLATTSCHNITTNUMMER

**4321-35**

GEMEINDE GROSSKIRCHHEIM

KG MITTEN

Stellkopf

Krahköpfe

KG MÖRTTSCHACH

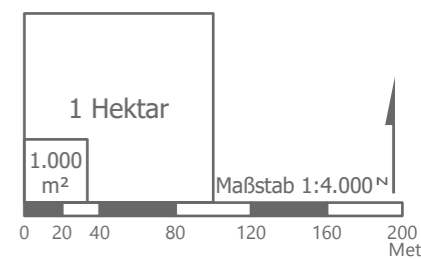
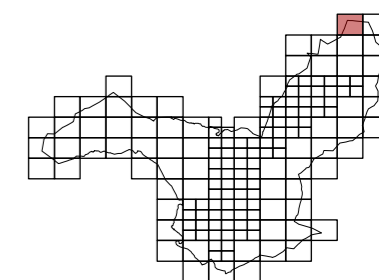
564/2

Butzentörl


564/1

Ruden

564/3



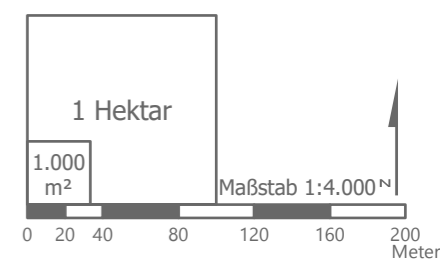
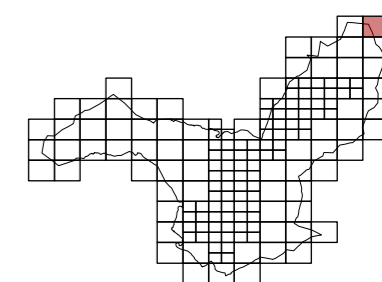
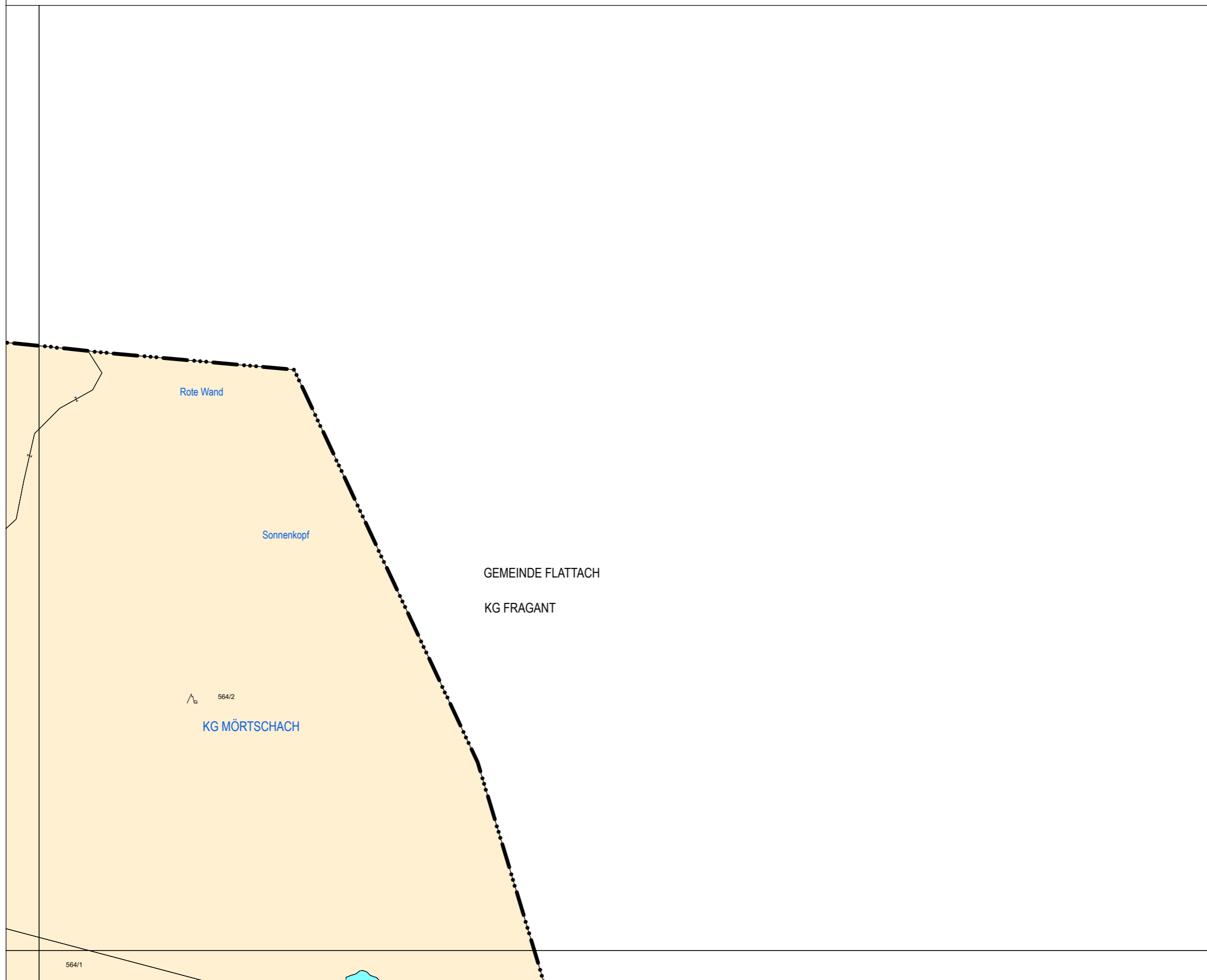
# Flächenwidmungsplan




Gemeinde  
Mörttschach

BLATTSCHNITTNUMMER

**4321-36**



# Flächenwidmungsplan



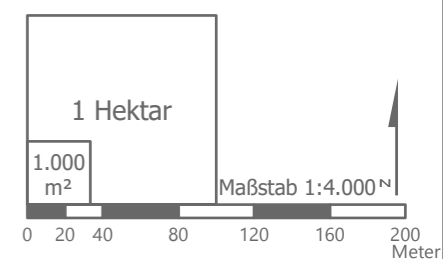
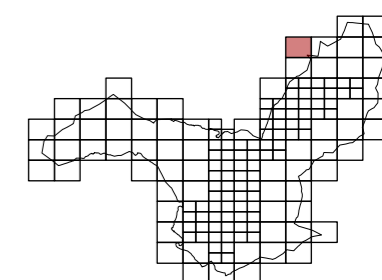
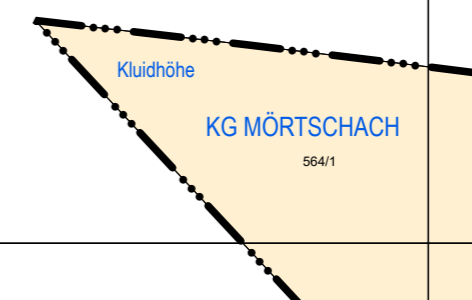
Gemeinde  
Mörttschach

BLATTSCHNITTNUMMER


**4321-41**

GEMEINDE GROSSKIRCHHEIM

KG SAGRITZ



# Flächenwidmungsplan



Gemeinde  
Mörttschach

BLATTSCHNITTNUMMER

**4321-42**

GEMEINDE GROSSKIRCHHEIM

KG MITTEN

Kluidscharte

564/3

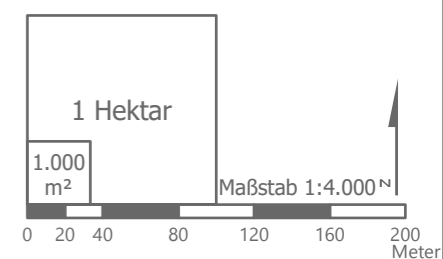
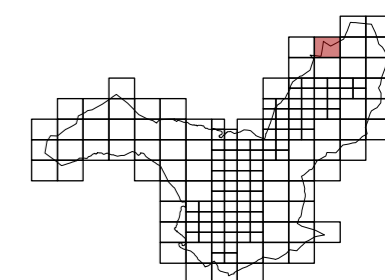
Ruden

564/1


KG MÖRTTSCHACH

100/2

Kluidtörl



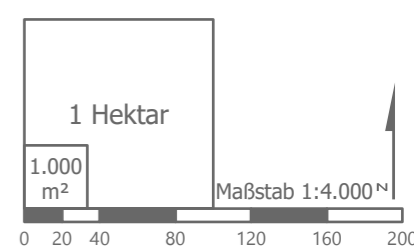
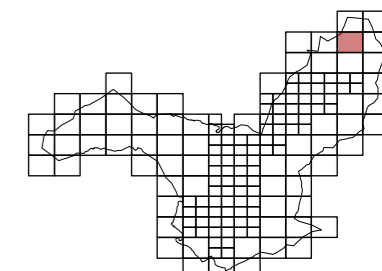
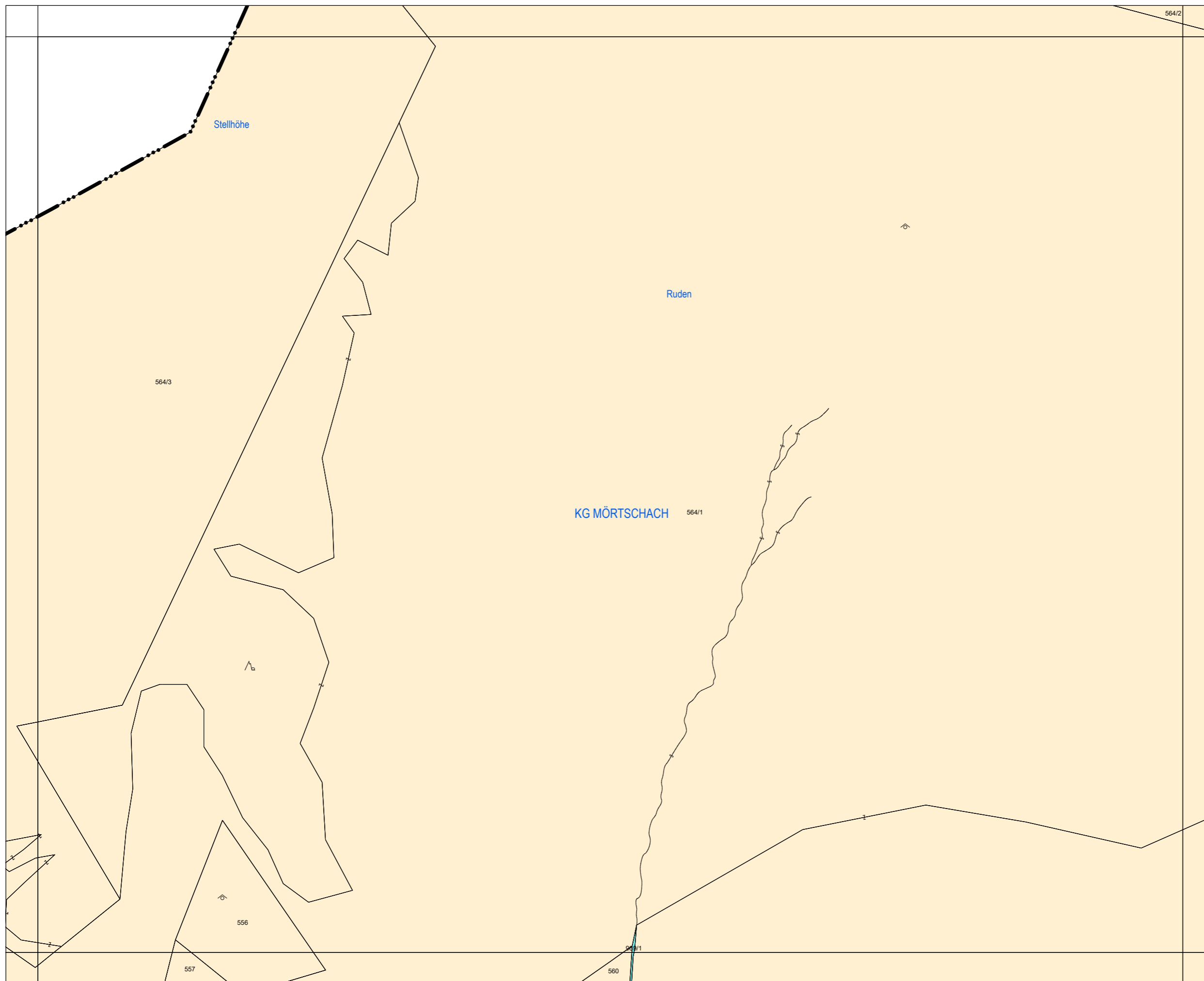
# Flächenwidmungsplan




Gemeinde  
Mörttschach

BLATTSCHNITTNUMMER

**4321-43**



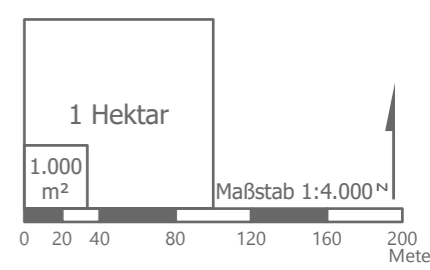
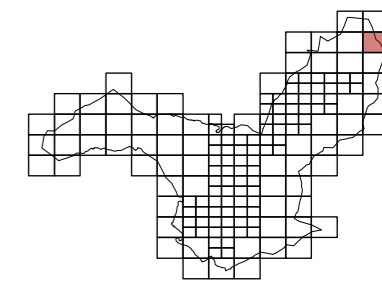
# Flächenwidmungsplan




Gemeinde  
Mörttschach

BLATTSCHNITTNUMMER

**4321-44**



# Flächenwidmungsplan



Gemeinde  
Mörttschach

BLATTSCHNITTNUMMER

**4321-49**

GEMEINDE GROSSKIRCHHEIM  
KG SAGRITZ

KG MÖRTTSCHACH

Görizertörl

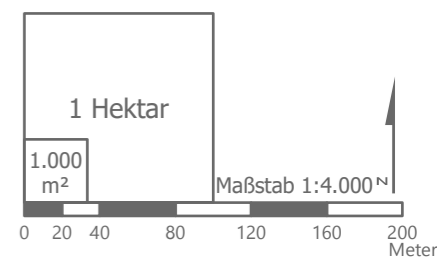
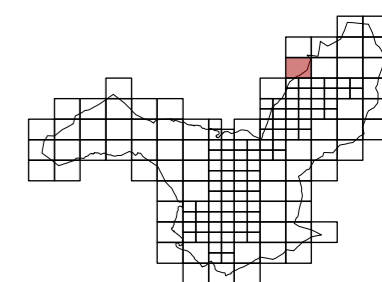
Mohar

506/1

515/2


515/1

564/1



**RPK** ZT-GmbH  
RaumPlanung RaumKultur

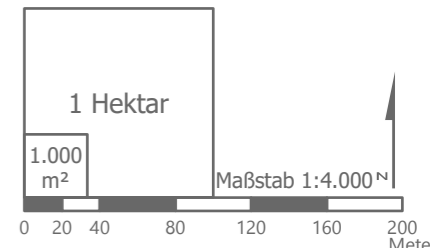
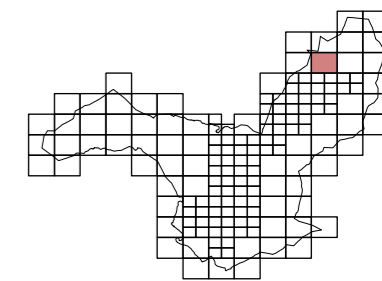
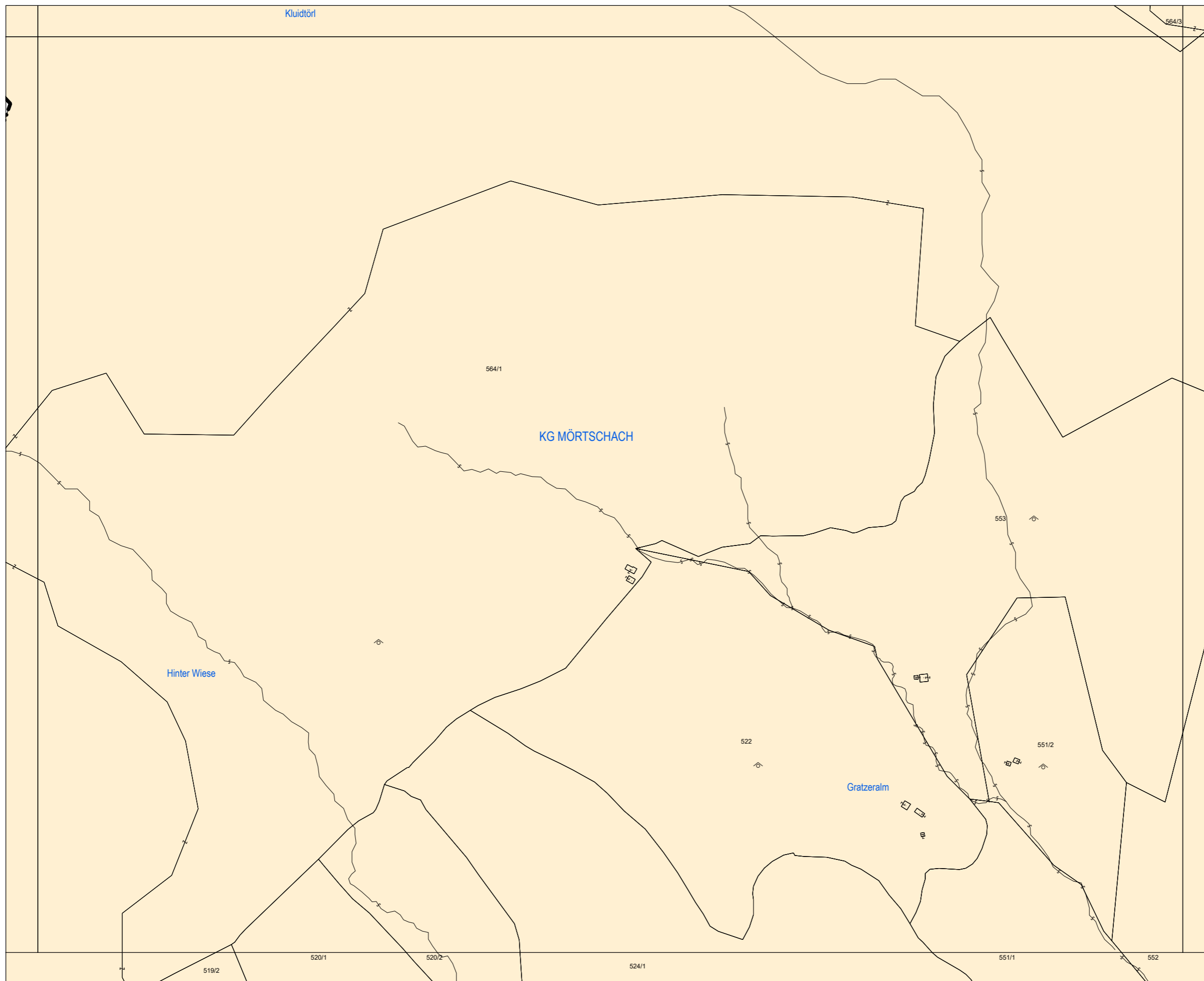
# Flächenwidmungsplan




Gemeinde  
Mörttschach

BLATTSCHNITTNUMMER

**4321-50**



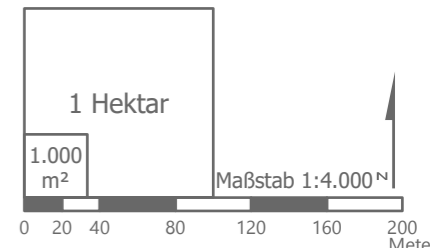
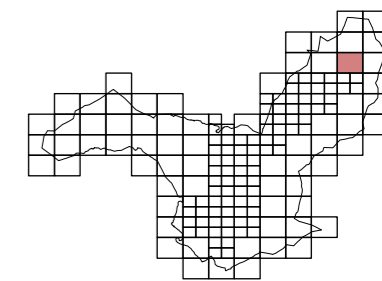
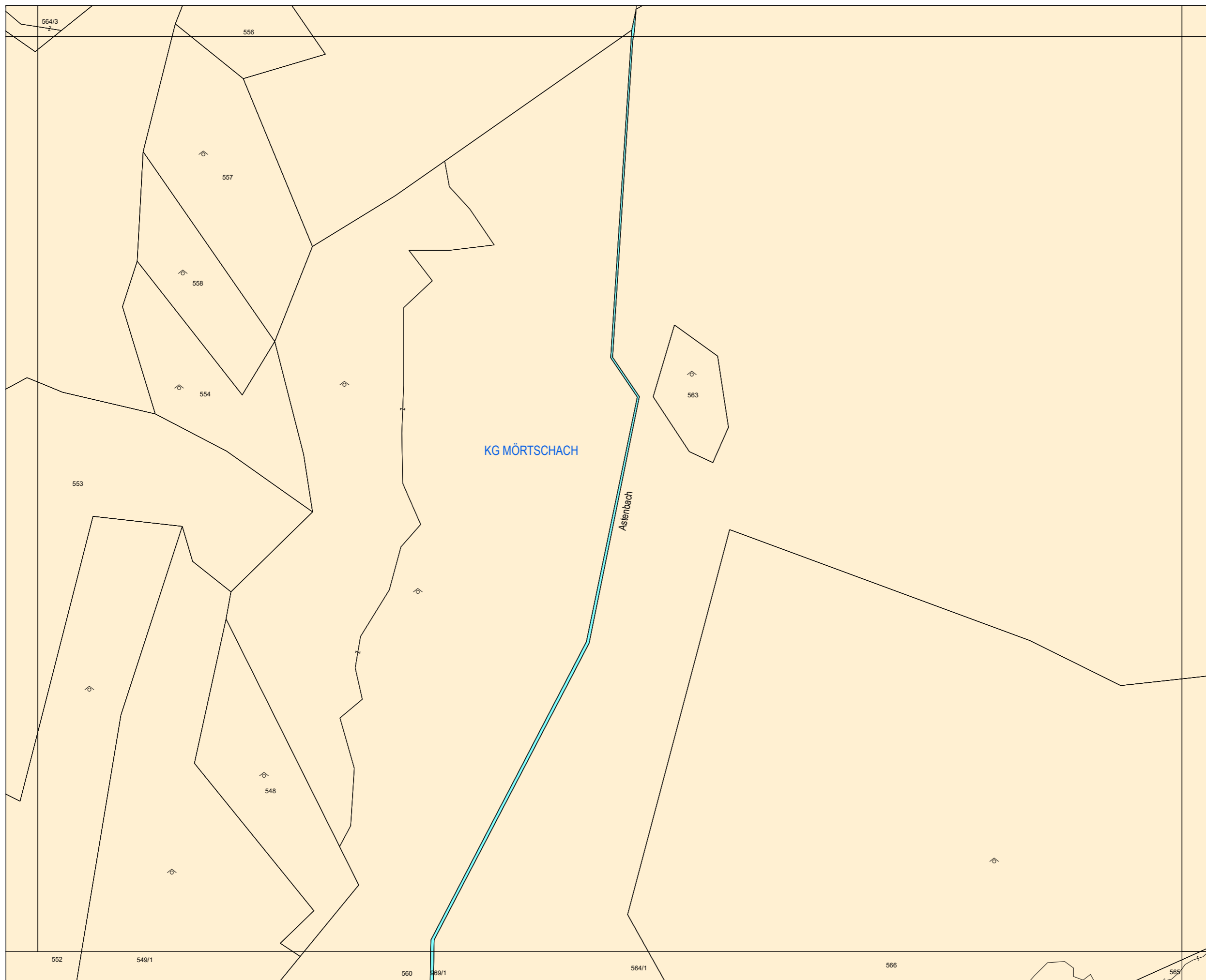
# Flächenwidmungsplan




Gemeinde  
Mörttschach

BLATTSCHNITTNUMMER

**4321-51**



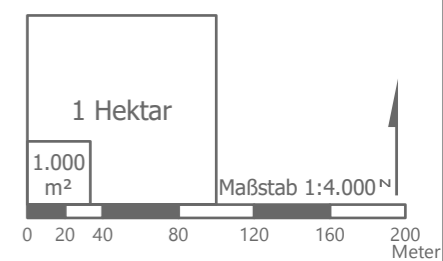
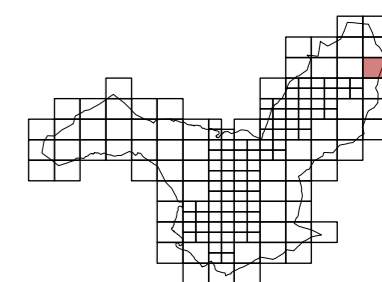
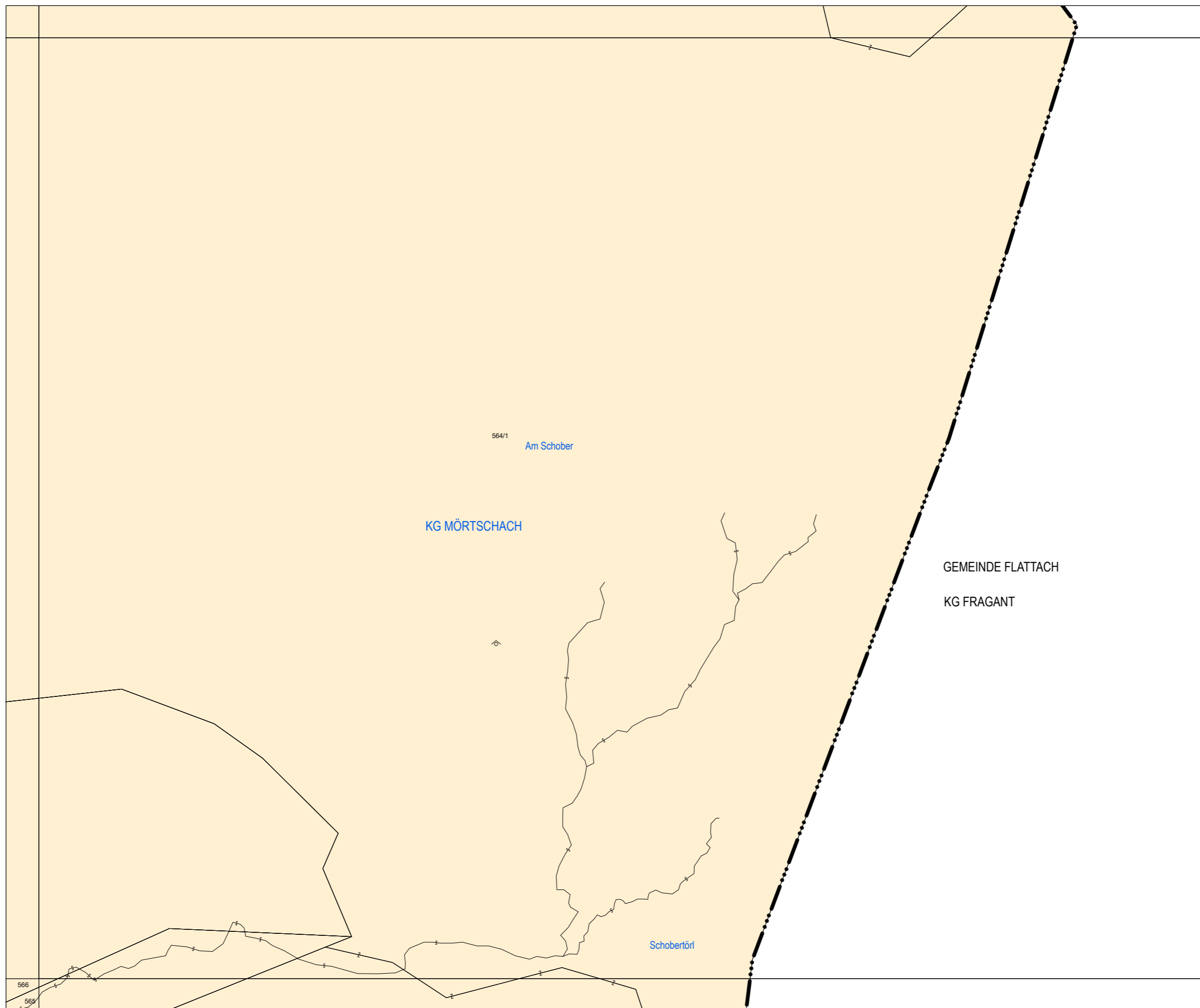
# Flächenwidmungsplan




Gemeinde  
Mörttschach

BLATTSCHNITTNUMMER

**4321-52**



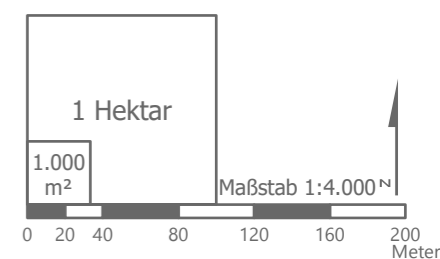
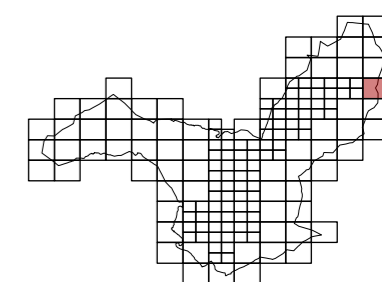
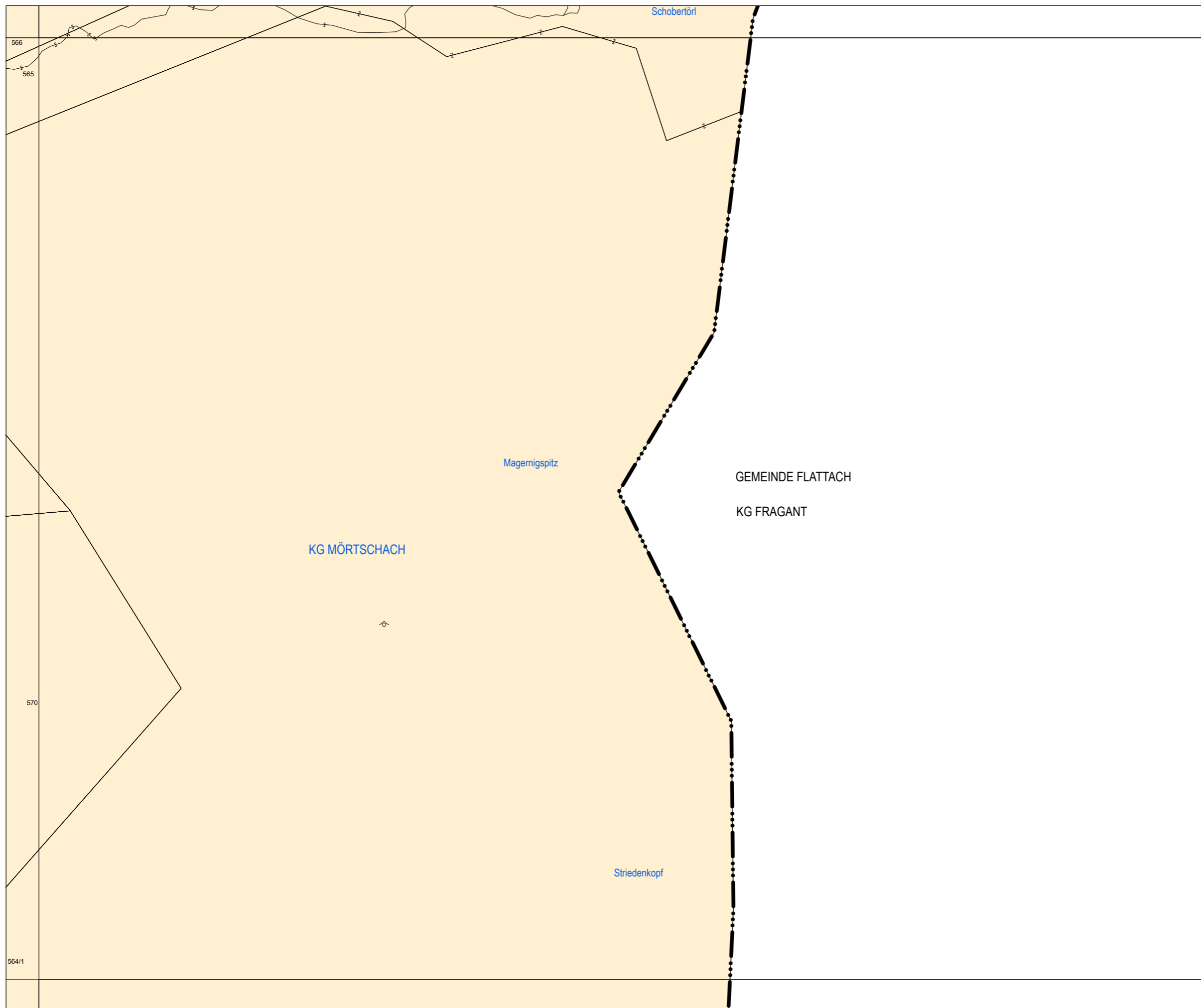
# Flächenwidmungsplan

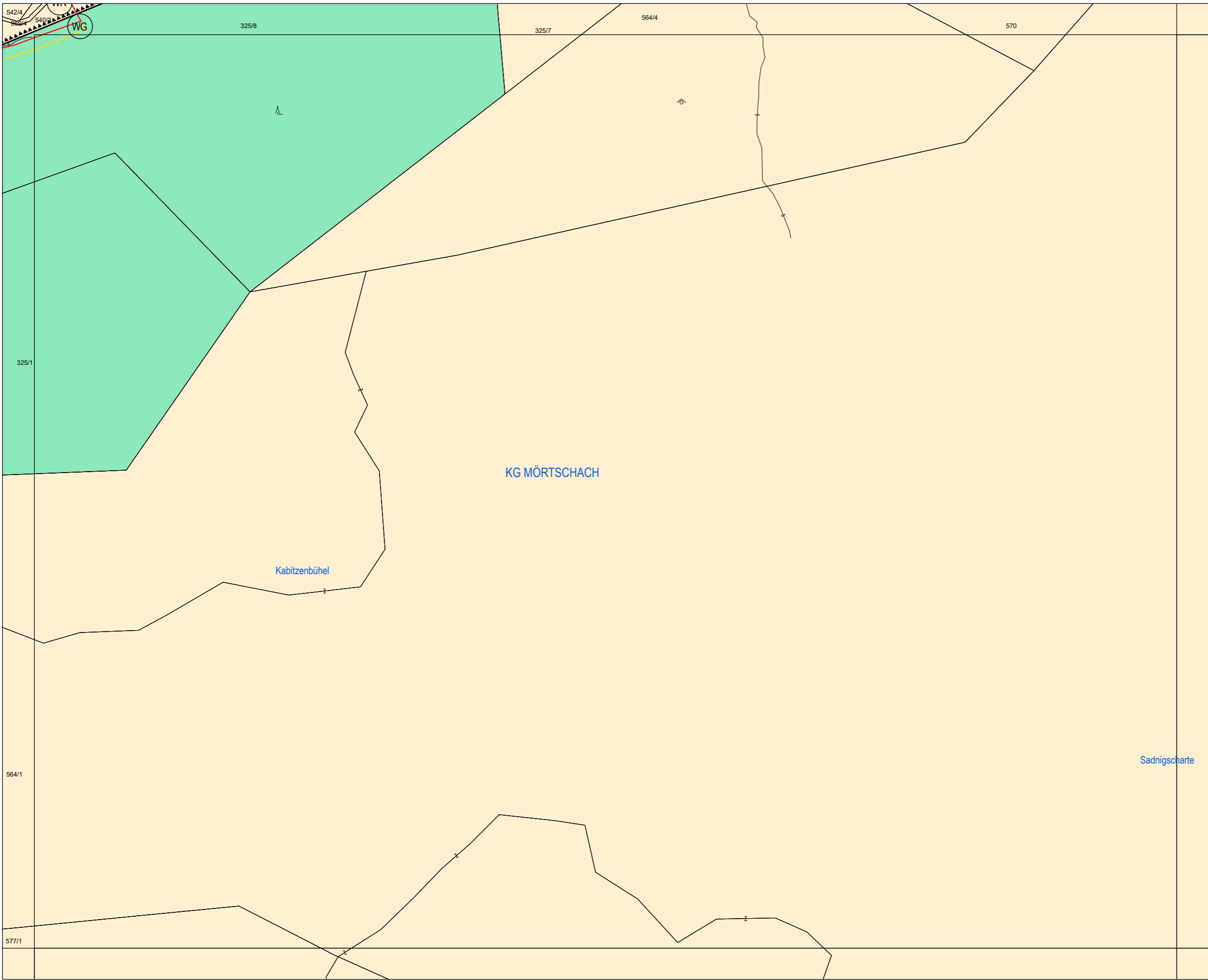


Gemeinde  
Mörttschach


BLATTSCHNITTNUMMER

**4321-60**





# Flächenwidmungsplan

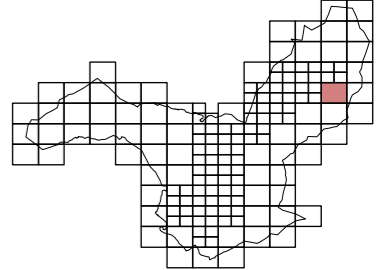


Gemeinde  
Mörttschach

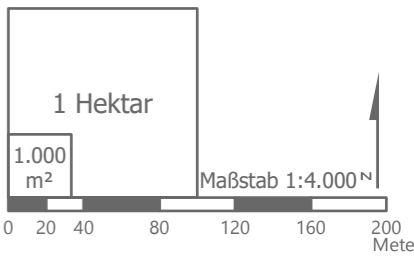
BLATTSCHNITTNUMMER  
**4321-67**

KG MÖRTTSCHACH


Kabitzenbühel



Schnittpunktplan



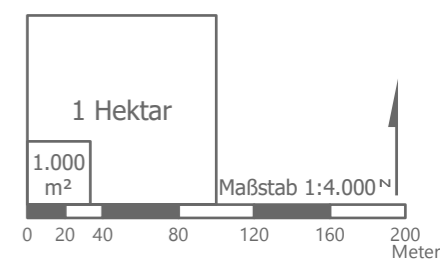
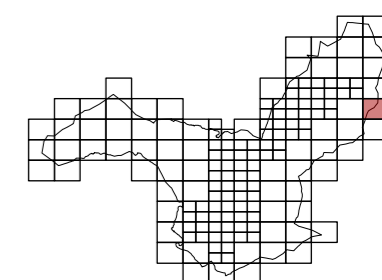
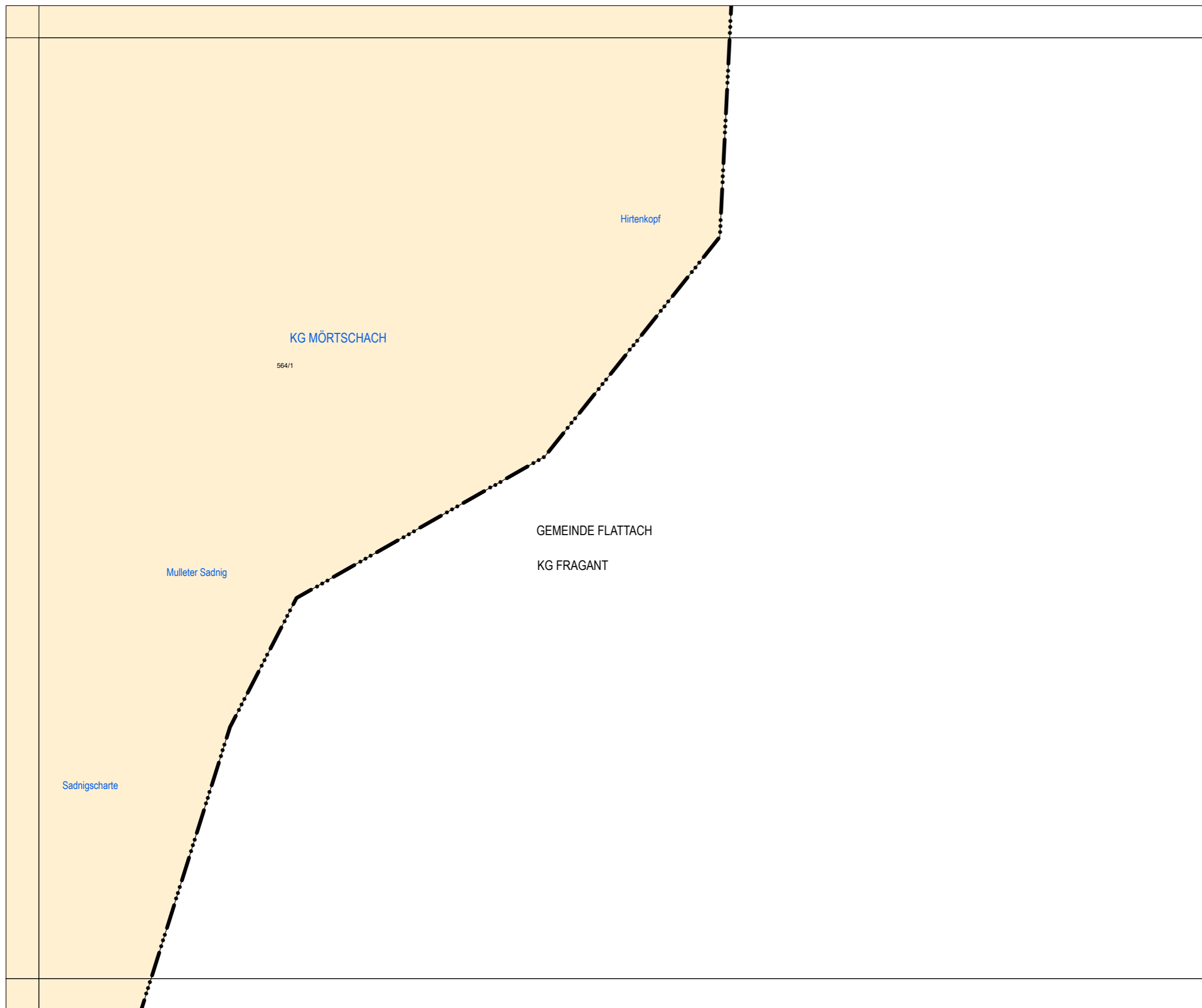
# Flächenwidmungsplan




Gemeinde  
Mörttschach

BLATTSCHNITTNUMMER

**4321-68**



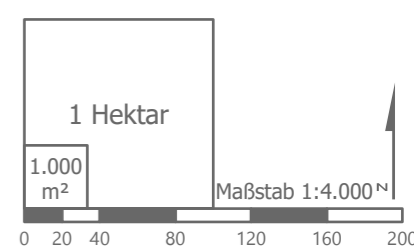
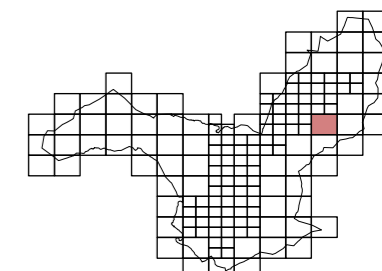
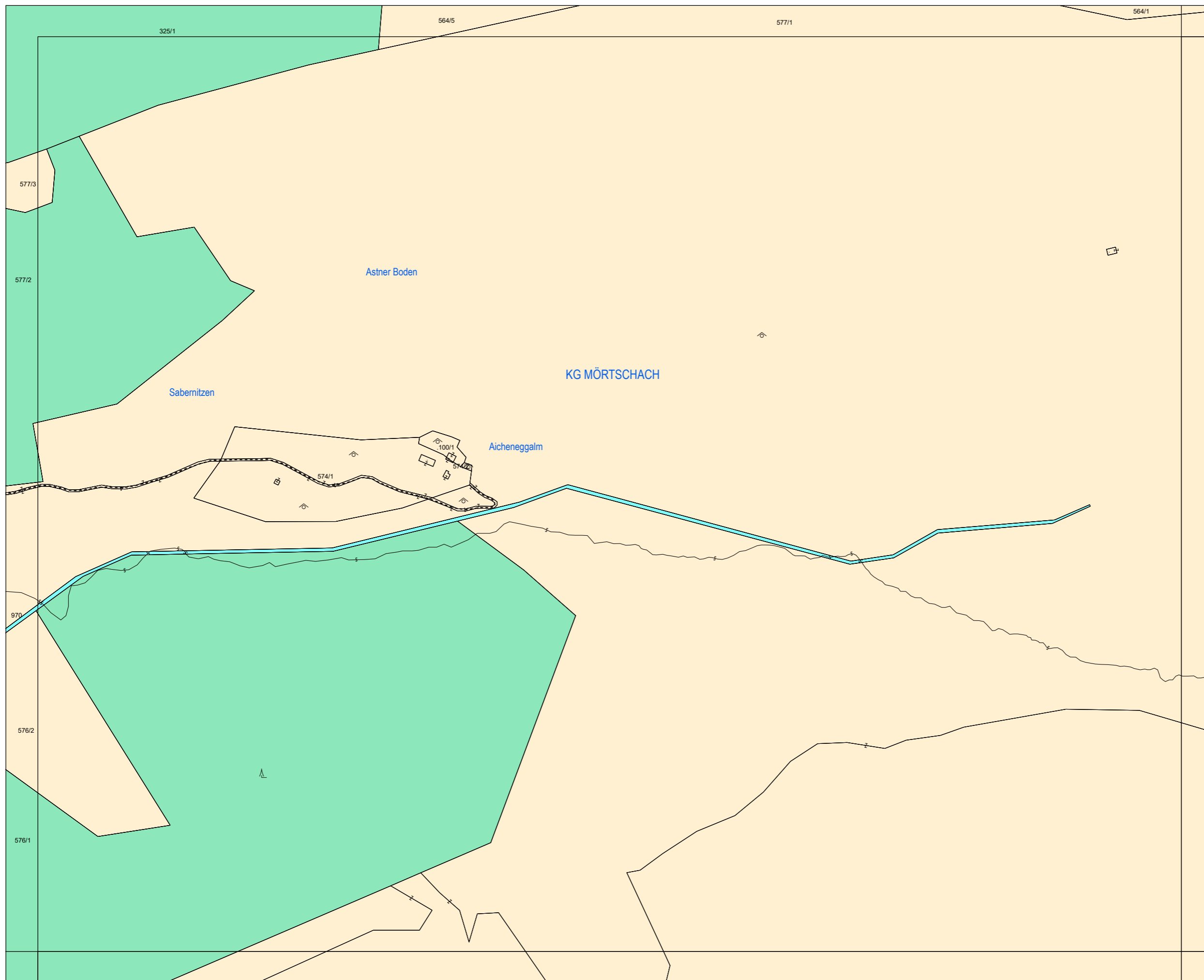
# Flächenwidmungsplan




Gemeinde  
Mörttschach

BLATTSCHNITTNUMMER

**4321-74**



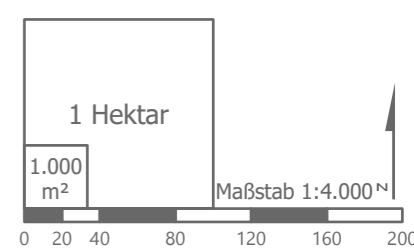
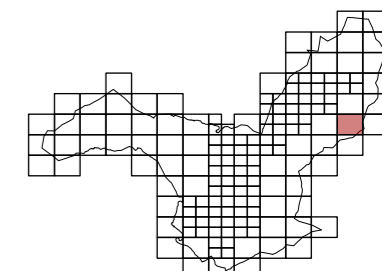
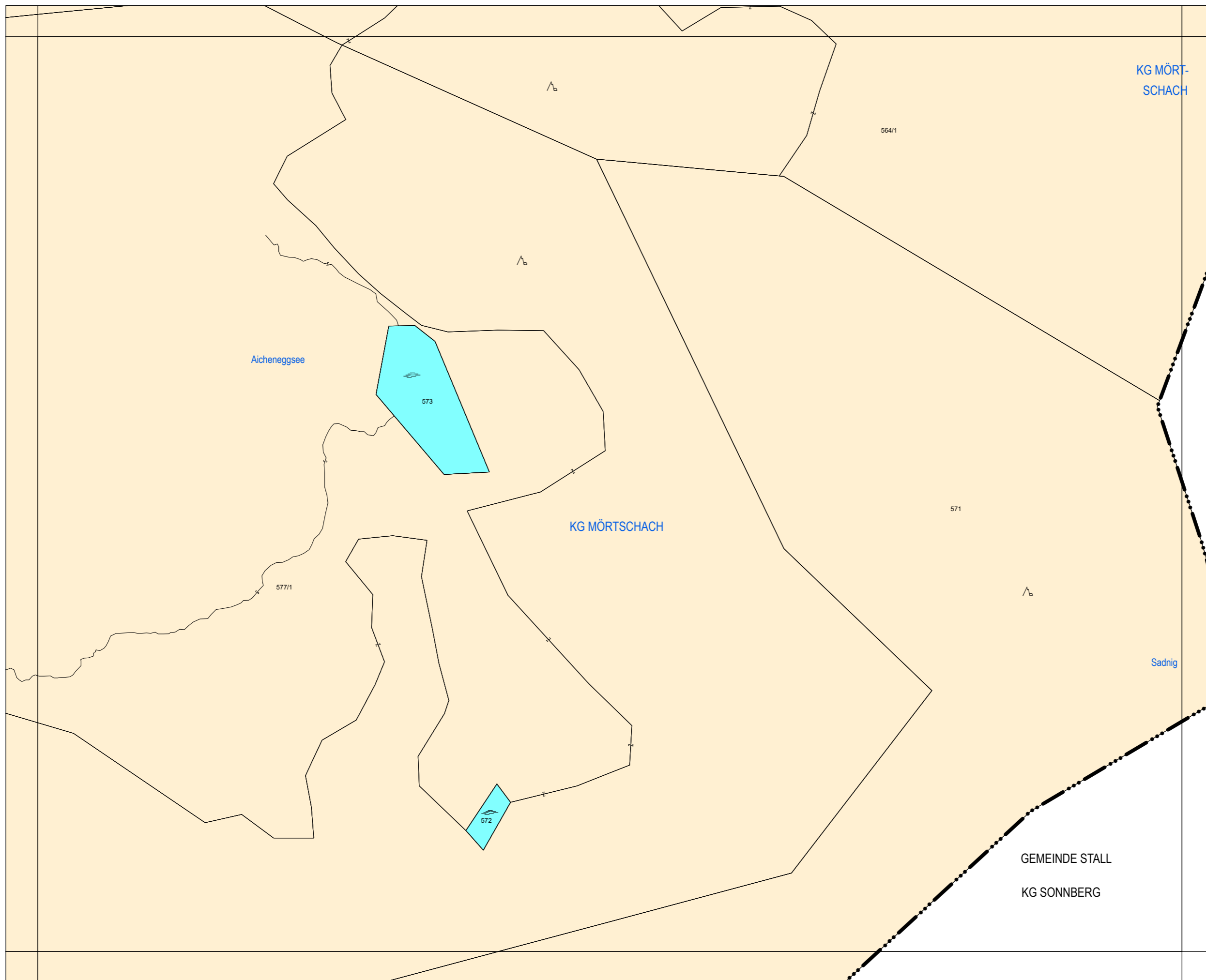
# Flächenwidmungsplan




Gemeinde  
Mörttschach

BLATTSCHNITTNUMMER

**4321-75**



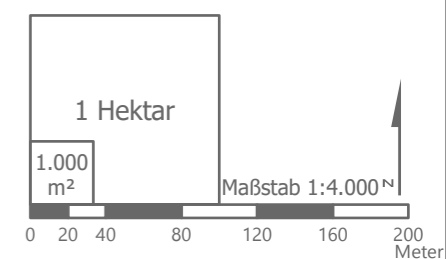
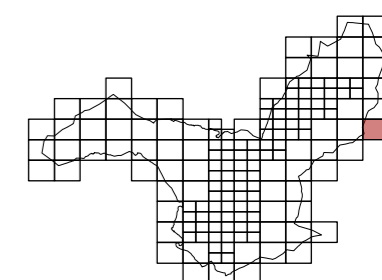
# Flächenwidmungsplan



Gemeinde  
Mörttschach

BLATTSCHNITTNUMMER

**4321-76**



	<p><b>Dieses Dokument wurde amtssigniert!</b></p> <p>Informationen zur Überprüfung der elektronischen Signatur <a href="http://www.moertschach.gv.at/burgerservice/amtssignatur.html">http://www.moertschach.gv.at/burgerservice/amtssignatur.html</a></p>
<p>Hinweis:</p>	<p>Dieses Dokument wurde amtssigniert. Auch ein Ausdruck dieses Dokumentes hat gemäß § 20 E-Government-Gesetz die Beweiskraft einer öffentlichen Urkunde.</p>

Signatur aufgebracht von Richard Unterreiner, 31.03.2026 12:25:58